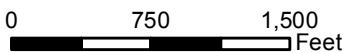
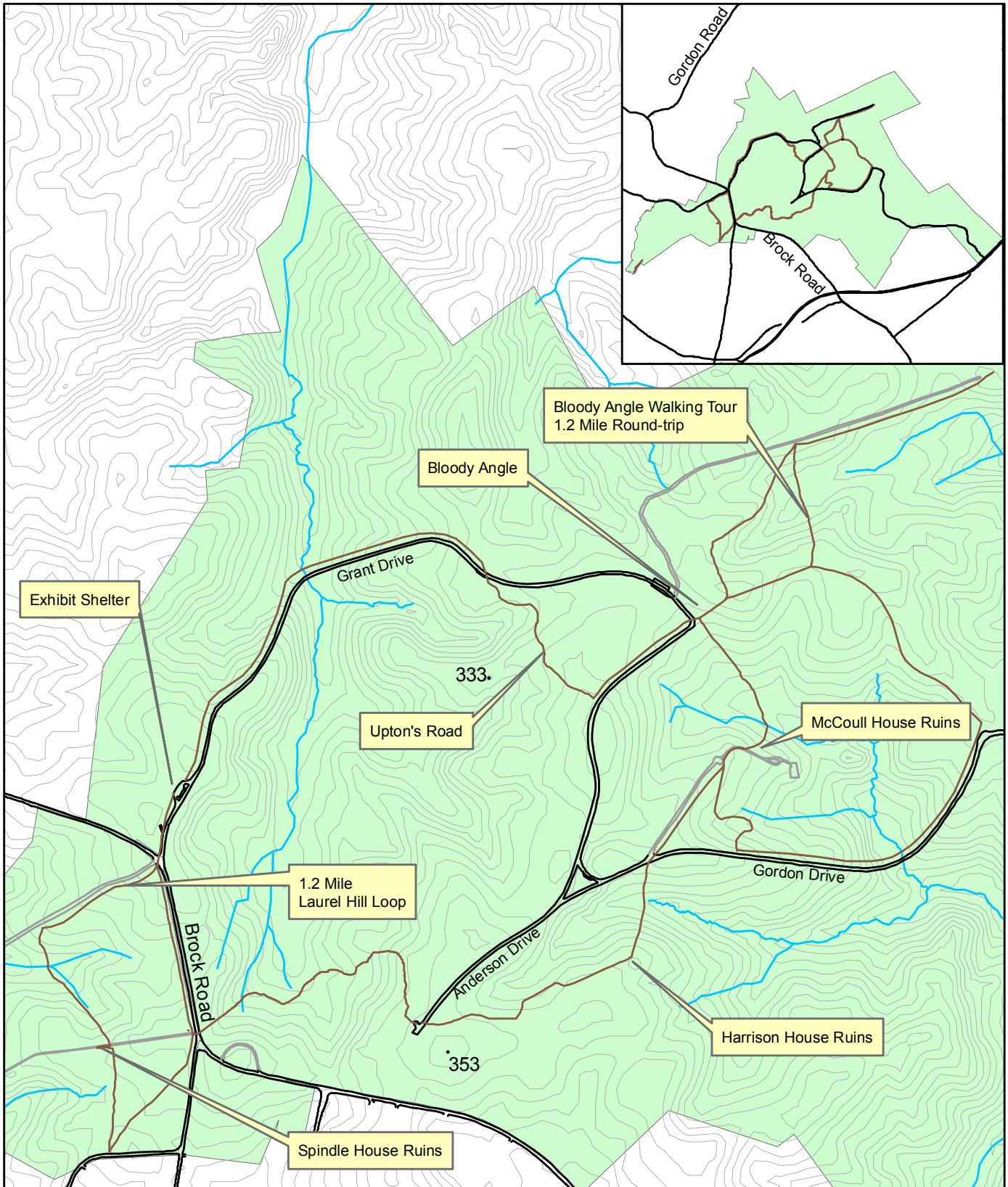
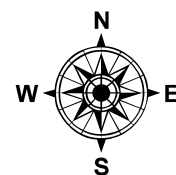


Fredericksburg and Spotsylvania National Military Park Spotsylvania Courthouse Battlefield Trail Map - Entire Trail is 5.5 Miles



Contour Interval 5 feet

Streams may not have water during hot, dry weather. Not for human consumption.



Legend

- Trail
- Paved roads
- Unpaved roads
- Streams
- Contour Line
- Park Land
- Structure