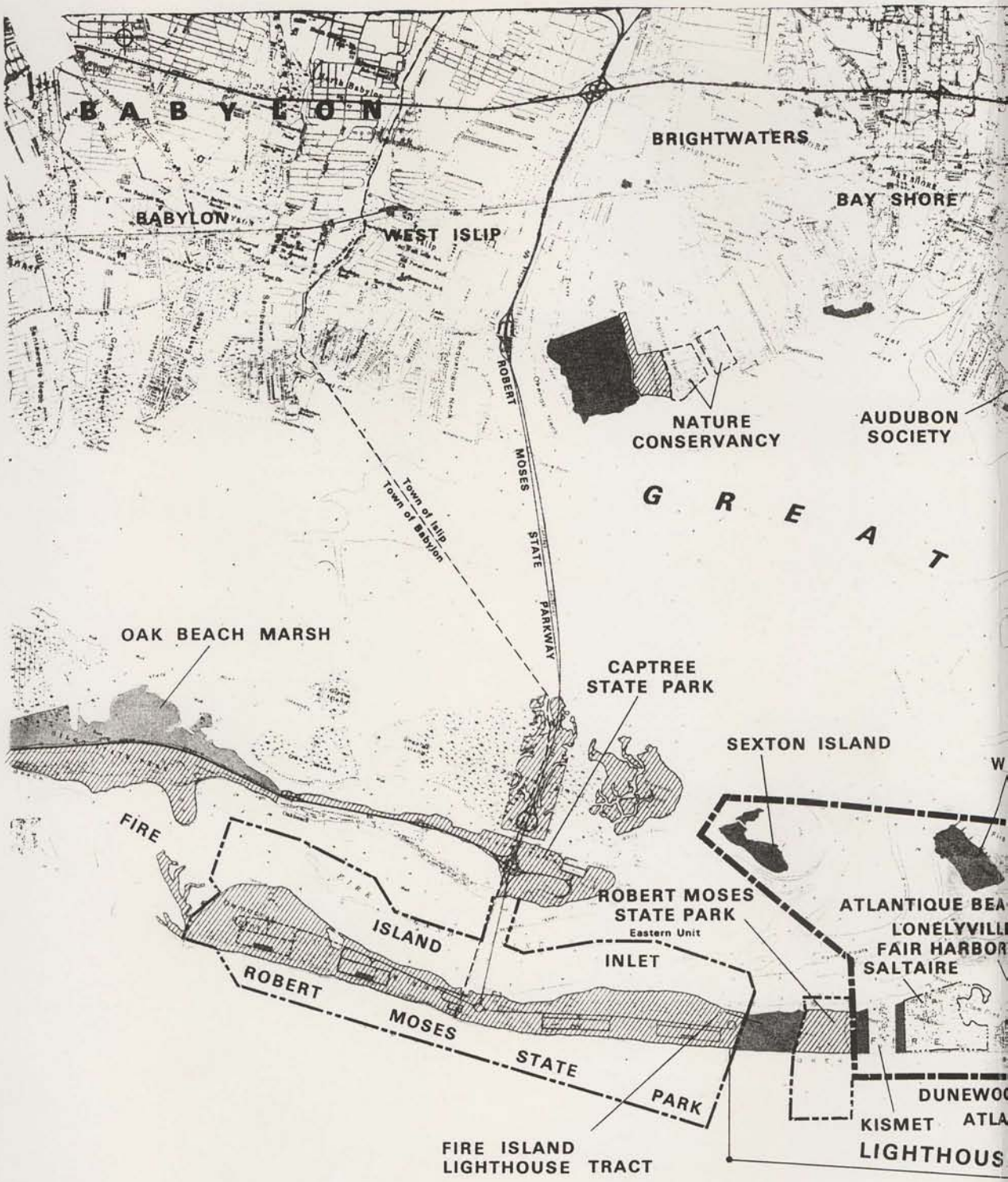
BABYLON
BRIGHTWATERS
BAY SHORE
BABYLON
WEST ISLIP
ROBERT MOSES STATE PARKWAY
Town of Islip
Town of Babylon
NATURE CONSERVANCY
AUDUBON SOCIETY
GREAT
OAK BEACH MARSH
CAPTREE STATE PARK
SEXTON ISLAND
FIRE ISLAND INLET
ROBERT MOSES STATE PARK
Eastern Unit
ROBERT MOSES STATE PARK
FIRE ISLAND LIGHTHOUSE TRACT
ATLANTIQUE BEA
LONELYVILL
FAIR HARBOR
SALTAIRE
KISMET
DUNEWOO
ATLA
LIGHTHOUS

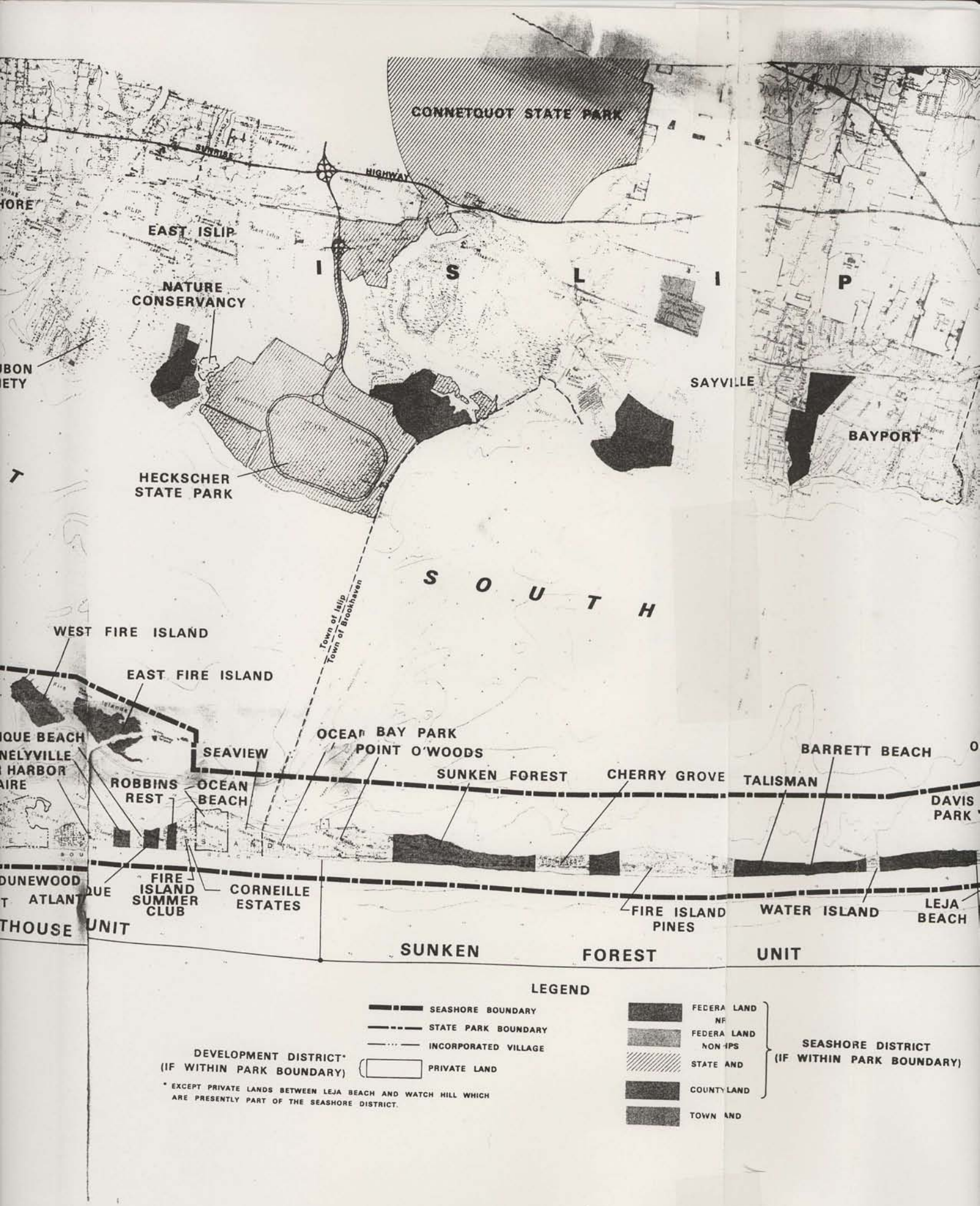
CONNETQUOT STATE PARK
SUNRISE
HIGHWAY
EAST ISLIP
NATURE CONSERVANCY
I S L I P
SAYVILLE
BAYPORT
HECKSCHER STATE PARK
S O U T H
Town of Islip
Town of Brookhaven
WEST FIRE ISLAND
EAST FIRE ISLAND
SEAVIEW
OCEAN BAY PARK
POINT O'WOODS
SUNKEN FOREST
CHERRY GROVE
TALISMAN
BARRETT BEACH
DAVIS PARK
ROBBINS REST
OCEAN BEACH
FIRE ISLAND SUMMER CLUB
CORNEILLE ESTATES
FIRE ISLAND PINES
WATER ISLAND
LEJA BEACH
SUNKEN FOREST UNIT
LEGEND
SEASHORE BOUNDARY
STATE PARK BOUNDARY
INCORPORATED VILLAGE
PRIVATE LAND
DEVELOPMENT DISTRICT*
(IF WITHIN PARK BOUNDARY)
* EXCEPT PRIVATE LANDS BETWEEN LEJA BEACH AND WATCH HILL WHICH ARE PRESENTLY PART OF THE SEASHORE DISTRICT.
FEDERAL LAND
FEDERAL LAND
STATE LAND
COUNTY LAND
TOWN LAND
SEASHORE DISTRICT
(IF WITHIN PARK BOUNDARY)

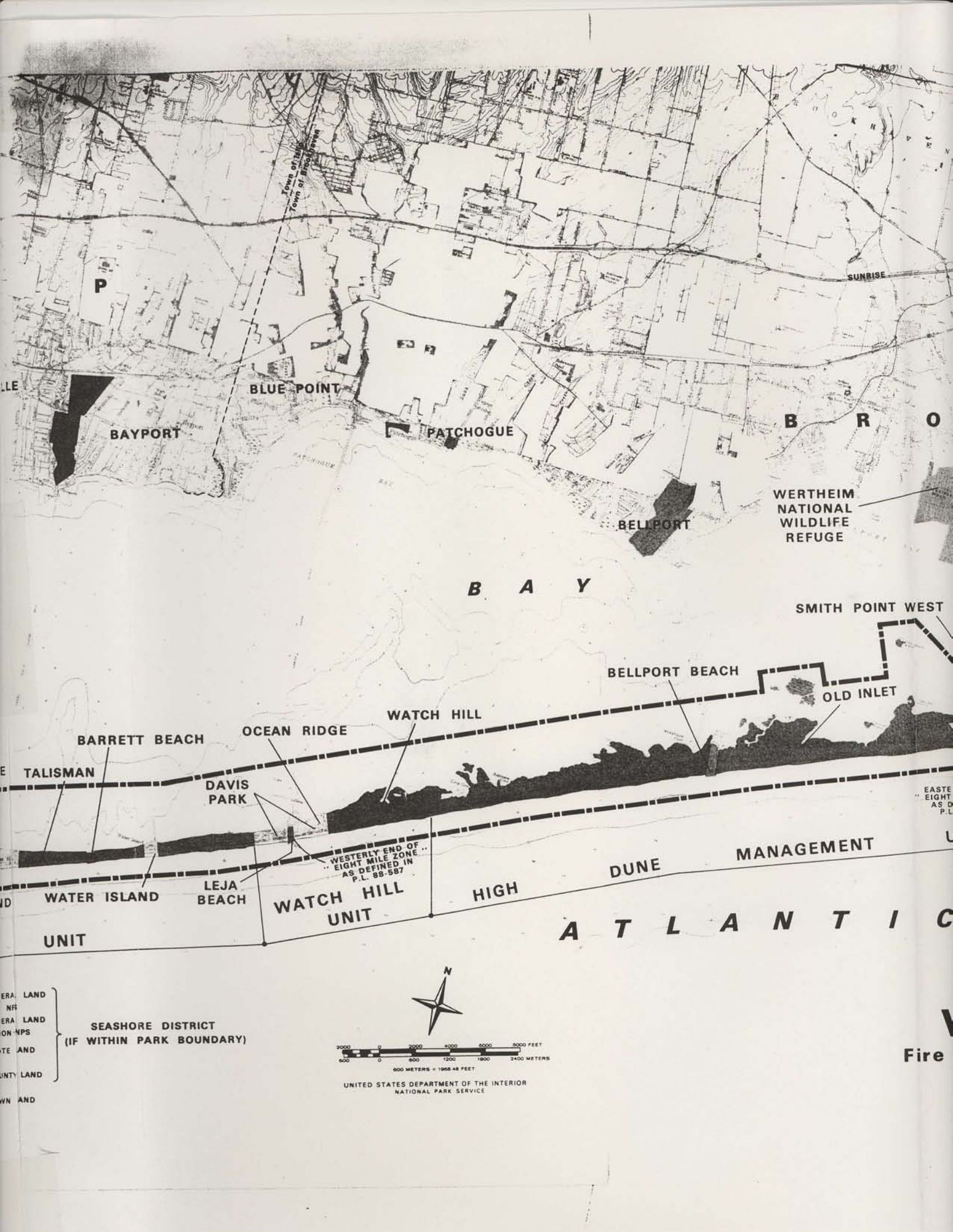
Town of Islip
Town of Brookhaven
SUNRISE
P
LLE
BLUE POINT
BAYPORT
PATCHOGUE
B R O
WERTHEIM
NATIONAL
WILDLIFE
REFUGE
BELLPORT
B A Y
SMITH POINT WEST
BELLPORT BEACH
OLD INLET
WATCH HILL
OCEAN RIDGE
BARRETT BEACH
E TALISMAN
DAVIS
PARK
EASTE
" EIGHT
AS D
P.L
WESTERLY END OF
" EIGHT MILE ZONE "
AS DEFINED IN
P.L. 88-587
MANAGEMENT
DUNE
HIGH
ND
WATER ISLAND
LEJA
BEACH
WATCH HILL
UNIT
UNIT
A T L A N T I C
ERA LAND
NP
ERA LAND
ON NPS
TE AND
INTY LAND
WN AND
SEASHORE DISTRICT
(IF WITHIN PARK BOUNDARY)
N
2000 0 2000 4000 6000 8000 FEET
500 0 500 1200 1800 2400 METERS
500 METERS = 1968.48 FEET
UNITED STATES DEPARTMENT OF THE INTERIOR
NATIONAL PARK SERVICE
Fire

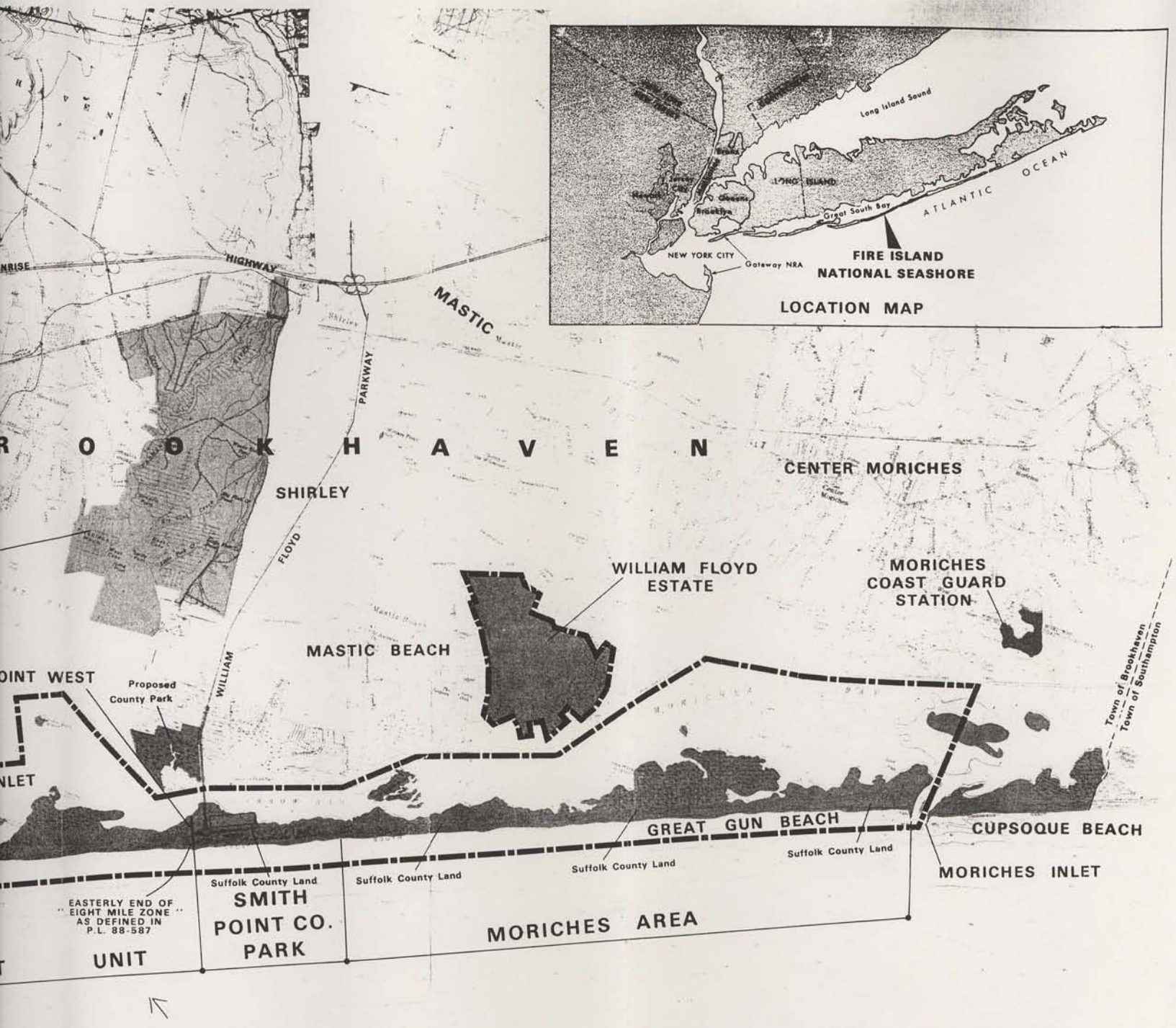

Figure 1

Vicinity Map

Fire Island National Seashore

NEW YORK

615	40,006 E
MAR 77	DSC