RESERVATION LIST

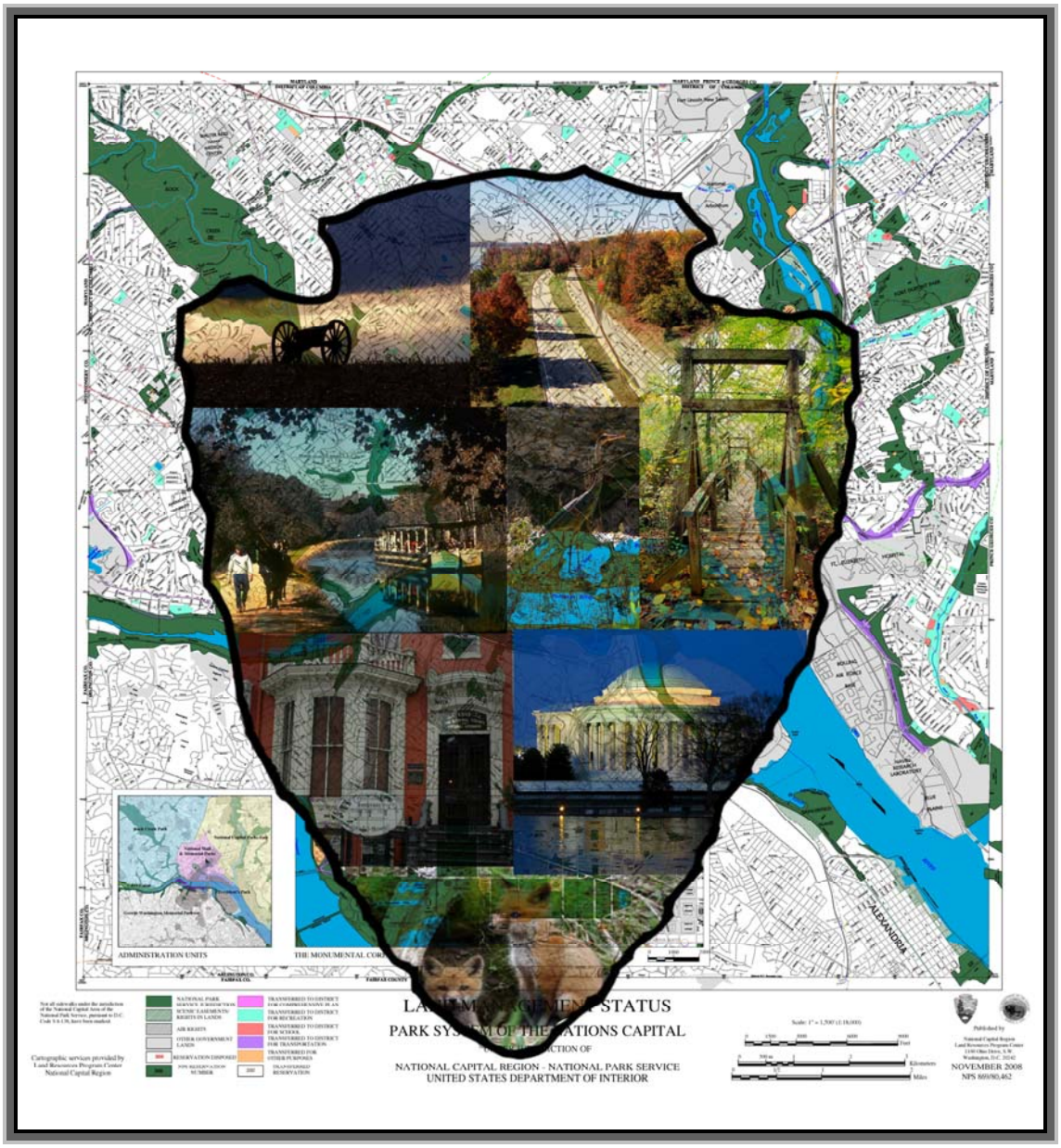

The Parks of the National Park System, Washington, DC

United States
Department of the Interior
National Park Service

National Capital Parks

INDEX

August 2011

HOW PROPERTY WAS ACQUIRED

0. ENTIRE RESERVATION NOT PART OF NPS

1. PURCHASED OF ORGINAL GRANT: Act of July 16, 1790-1 Stat., 130

2. PURCHSED BY: Public Buildings & Public Parks or Public Buildings & Public Grounds
   PURCHASE BY: Rock Creek Park Commission
   PURCHASE BY: Rock Creek Park and Potomac Parkway Commission

3. ACQUIRED BY: Arlington Memorial Bridge Commission

4. PURCHASE BY: Department of Interior, National Park Service, or National Capital Region

5. PURCHASE BY: National Capital Park & Planning Commission 4/30/1926

6. PURCHASE BY: National Capital Park & Planning Commission Capper-Cramton Act 5/29/1930

7. TRANSFER FROM: District of Columbia, Street Closing

8. TRANSFER FROM: District of Columbia, other

9. TRANSFER FROM: United States Agencies

10. DEDICATIONS AND DONATIONS

MAINTENANCE PARK CODES

CHOH	Chesapeake & Ohio Canal National Historical Park
GWMP	George Washington Memorial Parkway
NAMA	National Mall & Memorial Parks
NACE	National Capital Parks East
ROCR	Rock Creek Park
WHHO	White House-President's Park

Index by Name of Reservation

Location	Reservation	Map
Agriculture Grounds (the Mall)	003B	12
Alger Park	489	18
Anacostia Park, Section C	343C	17,18
Anacostia Park, Section D	343D	18
Anacostia Park, Section E	343E	18
Anacostia Park, Section F	343F	13,14,18
Anacostia Park, Section G	343G	13,14
Archbold Parkway	450, 450A, 450B	10,11
Arlington House (R.E. Lee Memorial)	697	11,16
Bald Eagle Hill	561	20
Baltimore-Washington Parkway	688	14
Barnard Hill	528	8
Battery Kemble Park	521	5
Battery Ricketts	575	18
Battleground National Cemetery	568	3
Beach Parkway	432	2
Brentwood Park - Patterson Tract	495	13
Bryce Park	700	6
Bureau of Standards Valley - see Melvin C. Hazen Park	630	6,18
Buzzard's Point	629	17
Chesapeake & Ohio Canal National Historical Park	404	5,10,11
Chevy Chase Circle	335A	2
Clara Barton Parkway - Former George Washington Memorial Parkway (Section 2)	404	5
Columbus Plaza	334	12
Dumbarton Oaks Park	637	11
Dupont Circle	060	11
East Potomac Park	333	17
Farragut Square	012	12
Folger Park	016	12
Ford's Theatre, National Historical Site	699	12
Fort Bayard	359	5
Fort Bunker Hill Park	443	8
Fort Chaplin Park	609	14
Fort Circle Parks (Fort Drive):		

Index by Name of Reservation

Location	Reservation	Map
- American University to Fort Reno Park	542	5,6
- Anacostia Park to Fort Mahan Park	523	14
- Barnard Hill to Fort Lincoln	520	8,9
- Fort Dupont Park to Fort Stanton Park	518	18,19
- Fort Mahan Park to Fort Dupont Park	500	14
- Fort Reno Park to Rock Creek Park	515	6
- Fort Slocum Park to Fort Totten Park	497	3,7
- Fort Stanton Park to St. Elizabeths Hospital	519	18
- Fort Stevens Park to Fort Slocum Park	494	3,7
- Fort Totten Park to Barnard Hill	451	7,8
- Palisades Park to American University	530	5
- Rock Creek Park to Fort Stevens Park	499	3
Fort Davis	336	19
Fort Dupont Park	405	14,19
Fort Kemble Park - See Battery Kemble Park	521	5
Fort Mahan Park	475	14
Fort Reno Park	470	6
Fort Slocum Park	435	3
Fort Stanton Park	412	18
Fort Stevens Park	358	3
Fort Totten Park	544	7
Francis G. Newlands Park - See Little Forest	668	2
Franklin Square	009	12
Frederick Douglass Home	716	18
Garfield Monument	202	12
George Washington Memorial Parkway (Maryland & Virginia)	404M & 404V	5,10,11,16
Glover Parkway & Children's Playground	351 - 351K	5,6,10
Gompers Memorial Park, Samuel	069	12
Grant Circle	312	7
Hancock Park	036	12
Harvard Street Entrance to Zoological Park	516	6
Henry Park (the Mall)	004	12
Iowa Circle - see Logan Circle	153	12
James Monroe Park	029	11
Kelly Park, Edward J.	105	11

Index by Name of Reservation

Location	Reservation	Map
Lady Bird Johnson Park	344	11,16
L'Enfant Square	003A	12
Little Forest - Formerly Francis G. Newlands Park	668	2
Logan Circle (Iowa Circle)	153	12
Logan Park	314	18
Marion Park	018	13
Marvin Gaye Park (former Watts Branch)	523, 610	14,15
McKinley Hill - See Barnard Hill	528	8
McPherson Square	011	12
Melvin C. Hazen Park	630	6,18
Meridian Hill Park	327	7,12
Montrose Park	324	11
Monument Grounds	002	12
Mount Vernon Memorial Highway	404V	16
Mount Vernon Square	008	12
Normanstone Parkway	514	6
North Portal	433	2,3
Old Stone House	693	11
Oxon Run Parkway	501	20,21
Peace Monument	202A	12
Pershing Square (Commerce Building Plaza)	617	12
Petersen House - House where Lincoln died.	698	12
Pinehurst Parkway	545	2
Piney Branch Parkway - Part of Rock Creek Park.	339	2,3,6,7
Piney Branch Portal	531	3
Piney Run Parkway	653	14
Piscataway Park	714	None
Potomac Palisades Parkway	404	5,10,11
President's Park enclosure and grounds South	001	12
Pulaski Park	033	12
Rabaut Park	309C	7
Rawlins Park	013	11
Rock Creek and Potomac Parkway	360	11,6
Rock Creek Park	339	2,3,6,7
Scott Circle	063	12

Index by Name of Reservation

Location	Reservation	Map
Scott Circle	063	12
Seaton Park East (the Mall)	006	12
Seaton Park West (the Mall)	005	12
Shepherd Parkway	421	17,18,20
Sheridan Circle	437	3
Sherman Circle	369	7
Smithsonian Grounds (the Mall)	003	12
Soapstone Valley	402	6
Spring Valley Park	543	5
Stanton Park	015	13
Suitland Parkway	675	18
Theodore Roosevelt Island	560	11
Thomas Circle	066	12
Trinidad Playground	615	13
Truxton Park	277A	12
Twining Square	487	18
Union Square (the Mall)	006A	12
Union Station Plaza - Columbus Fountain	334	12
Walt Whitman Park	715	11
Ward Circle	572	5
Washington Circle	026	11
West Potomac Park	332	11,12,16,17
Westmoreland Circle	559	5
Whitehaven Parkway	357	10,11
Woodley Park	635	6

Reservation List

Res	Park	Location	How Acquired	Square Feet	Acres	Map
001	WHHO	President's Park, White House Grounds (787,439 sf., 18.07 ac.) & Executive Office Bldg. & Treasury Bldg. (510,523.2 sf., 11.72 ac.) & Grounds South Ellipse (2,284,173 sf., 52.43 ac.) - Pennsylvania Ave., between 15th & 17th Streets, NW	1	3,071,424.10	70.51	12
002	NAMA	Washington Monument and Grounds - 14th to 17th Sts., south of Constitution Ave., NW	1	4,617,795.00	106.01	12
003	NAMA	The Mall, Smithsonian Grounds - 12th to 9th Sts. & Constitution Ave., NW to Independence Ave., SW	1	1,847,313.00	42.41	12
003A	NAMA	The Mall, L'Enfant Square - 9th to 7th Sts. & Constitution Ave., NW to Independence Ave., SW	1	0.00	0.00	12
003B	NAMA	The Mall, Agriculture Grounds - 14th to 12th Sts. & Constitution Ave., NW to Department of Agriculture Bldg.	9	1,331,561.50	30.57	12
004	NAMA	The Mall, Henry Park - 7th to 6th Sts. & Constitution Ave., NW to Independence Ave., SW	1	724,628.90	16.64	12
005	NAMA	The Mall, Seaton Park - east of 6th to 4th Sts., to Constitution Ave., NW to Independence Ave., SW	1, 7, & 9	913,256.29	20.97	12
[a] 006	NAMA	The Mall, Seaton Park - east of 4th to 3rd Sts. & Pennsylvania Ave., NW to Maryland Ave., SW	1, 7, & 9	724,984.22	16.64	12
006A	NAMA	The Mall, Union Square - 3rd to 1st Sts. & Pennsylvania Ave., NW to Maryland Ave, SW	9	495,407.00	11.37	12
006B		Center Parking (Trans to Architect of Capitol) Washington Ave. (Canal St.), between Independence Ave. & 2nd St., SW	0	0.00	0.00	12
006C		Center Parking (Trans to Architect of Capitol) Washington Ave. (Canal St.), between 2nd & 1st St., SW	0	0.00	0.00	12
006D		Center Parking (Trans to Architect of Capitol) Washington Ave. (Canal St.), between C and 1st Sts., SW	0	0.00	0.00	12
006E		Center Parking (Trans to Architect of Capitol) Washington Ave. (Canal St.), between 1st & D Sts., SW	0	0.00	0.00	12
006F		Center Parking (Trans to Architect of Capitol) Washington Ave. (Canal St.), between D & South Capitol Sts., NW	0	0.00	0.00	12
006G		Center Parking (Trans to Architect of Capitol) South Capitol St., between Washington Ave. (Canal St.) and E St., SW	0	0.00	0.00	12

Res	Park	Location	How Acquired	Square Feet	Acres	Map
006H		Center Parking (Trans to Architect of Capitol) South Capitol St., between E St. & Virginia Ave., SW	0	0.00	0.00	12
006I		Center Parking (Trans to Architect of Capitol) South Capitol St., below the Eisenhower Freeway, SW	0	0.00	0.00	17
006K		Center Parking (Trans to DC) 5/12/1936 Combined with Res. 484- Randall Rec Center	0	0.00	0.00	17
006L		Center Parking (Trans to DC) 5/12/1936 Combined with Res. 484- Randall Rec Center	0	0.00	0.00	17
006M		Center Parking (Trans to DC) 5/12/1936 Combined with Res. 484- Randall Rec Center	0	0.00	0.00	17
006N		Center Parking (Trans to DC) 4/27/1964 Canal St., between K & L Sts., SW	9	0.00	0.00	17
006O		Center Parking (Trans to R.L.A.) 11/9/1962 Canal St., between L & M Sts., SW	9	0.00	0.00	17
006P		Martin Luther King Playground (Trans to DC LR 690) 10/18/1971 Canal St., between M & N Sts., SW	9	0.00	0.00	17
006Q	NAMA	Martin Luther King (Remaining Trans to DC LR 690) 10/18/1971 Canal St., between N & O Sts., SW	9	0.00	0.00	17
006R		Center Parking (Deed to R.L.A.) 11/9/1962	9	0.00	0.00	17
007	NAMA	National Law Enforcement Memorial - Judiciary Square, (Part Trans to DC) 2/11/1970 (Part Trans to GSA) 4/20/1970 between D & G Sts., 4th & 5th Sts., NW	1	115,832.20	2.66	12
008		Mt. Vernon Square (Trans to DC) 11/7/2008, K St., between 7th & 9th Sts., NW	1	0.00	0.00	12
009	NAMA	Franklin Square - I to K Sts. & 13th to 14th Sts., NW	1	208,643.76	4.79	12
010	WHHO	Lafayette Square - Pennsylvania Ave. to H St. & Jackson to Madison Pls., NW	1	303,450.00	6.97	12
011	NAMA	McPherson Square - 15th St., between I & K Sts., NW	1	72,062.00	1.65	12
012	NAMA	Farragut Square - 17th St., between I & K Sts., NW	1	68,775.74	1.58	12
013	NAMA	Rawlins Park - E St., between 18th & 19th Sts., NW	1	62,981.32	1.45	11
014	NACE	Lincoln Park - East Capitol St., between 11th & 13th Sts., NE & SE	1	305,094.00	7.00	13
015	NACE	Stanton Park - C St., between 4th & 6th Sts., NE	1	202,350.00	4.65	13
015A		Center Parking (Trans to DC) 11/6/1958 Maryland Ave., between 6th & 7th Sts., NE	8	0.00	0.00	13

Res	Park	Location	How Acquired	Square Feet	Acres	Map
015B		Center Parking (Trans to DC) 11/6/1958 Maryland Ave., between 6th & 7th Sts., NE	8	0.00	0.00	13
015C		Center Parking (Trans to DC) 11/6/1958 Maryland Ave., between 6th & 7th Sts., NE	8	0.00	0.00	13
015D		Center Parking (Trans to DC) 11/6/1958 Maryland Ave., 7th & D Sts., NE	8	0.00	0.00	13
015E		Center Parking (Trans to DC) 11/6/1958 Maryland Ave., between 7th & 8th Sts., NE	8	0.00	0.00	13
015F		Center Parking (Trans to DC) 11/6/1958 Maryland Ave., between 8th & 9th Sts., NE	8	0.00	0.00	13
015G		Center Parking (Trans to DC) 11/6/1958 Maryland Ave., east of 9th St., NE	8	0.00	0.00	13
015H		Center Parking (Trans to DC) 11/6/1958 Maryland Ave., west of 10th Sts., NE	0	0.00	0.00	13
015I		Center Parking (Trans to DC) 11/6/1958 Maryland Ave., between 10th & 11th Sts., NE	8	0.00	0.00	13
015K		Center Parking (Trans to DC) 11/6/1958 Maryland Ave., east of 11th St., NE	8	0.00	0.00	13
015L		Center Parking (Trans to DC) 11/6/1958 Maryland Ave., east of 12th St., NE	8	0.00	0.00	13
015M		Center Parking (Trans to DC) 11/6/1958 Maryland Ave., west of 13th St., NE	8	0.00	0.00	13
015N		Center Parking (Trans to DC) 11/6/1958 Maryland Ave., east of 13th St., NE	8	0.00	0.00	13
015O		Center Parking (Trans to DC) 11/6/1958 Maryland Ave., west of Elliot St., NE	8	0.00	0.00	13
015P		Center Parking (Trans to DC) 11/6/1958 Maryland Ave., west of 14th St., NE	8	0.00	0.00	13
015Q		Center Parking (Trans to DC) 11/6/1958 Maryland Ave., east of 14th St., NE	8	0.00	0.00	13
015R		Center Parking (Trans to DC) 8/14/1937 Maryland Ave., between 14th & 15th Sts., NE	0	0.00	0.00	13
016	NACE	Folger Park - D St., between 2nd & 3rd Sts., SE	1	85,503.00	1.96	12
017		Garfield Park (Trans to DC) 12/14/1972 F St. & Virginia Ave., between 1st & 3rd Sts., SE	1	0.00	0.00	12,17
017A		Center Parking (Title Conveyed to DC) 11/07/2008 Washington Ave. (Canal St.), between 1st & 2nd Sts., SE	0	0.00	0.00	17
017B		Center Parking (Trans to DC) 12/14/1972 2nd St., between I & K Sts., SE	8	0.00	0.00	17
017C		Center Parking (Trans to DC) 12/14/1972 2nd St., between K & L Sts., SE	8	0.00	0.00	17
017D		Center Parking (Trans to DC) 12/14/1972 2nd St., between L & M Sts., SE	8	0.00	0.00	17
017E		Center Parking (To RR-47 Stat 332)1932 New Jersey Ave., between M & N Sts., SE	0	0.00	0.00	17

Reservation List

Res	Park	Location	How Acquired	Square Feet	Acres	Map
018	NACE	Marion Park - E St., between 4th & 6th Sts., SE	1	66,448.00	1.53	13
019		Lincoln Playground (Trans to DC) 10/18/1971 5th St., between K & L Sts., SE	1	0.00	0.00	18
019A		Part of Lincoln Playground (Trans to DC) 1/18/1968 6th St., between L & M Sts., SE	8	0.00	0.00	18
020		Howard Park (To Howard University - 33 Stat 452) 1904 6th & Bryant Sts., north of Florida Ave., NW	0	0.00	0.00	7,12
021	NAMA	Rectangle - Part of West Potomac Park Res 332, Constitution Ave., between 20th & 21st Sts., NW	0	0.00	0.00	11
022	ROCR	Triangle - Pennsylvania Ave., between 28th & M Sts., NW	1	1,448.00	0.03	11
023	NAMA	Triangle - Pennsylvania Ave., between 26th & M Sts., NW	1	2,281.00	0.05	11
024	NAMA	Triangle - Pennsylvania Ave. & L St., NW	1	5,232.00	0.12	11
025		Triangle (Trans to DC) 7/17/1962 24th St., west of Washington Circle at K St., NW	1	0.00	0.00	11
026	NAMA	Washington Circle - Pennsylvania & New Hampshire Aves., NW	1	95,530.97	2.19	11
026A		Center Parking (Trans to DC) 4/24/1928 K St., between Washington Circle & 24th St., NW	0	0.00	0.00	11
026B		Center Parking (Trans to DC) 4/24/1928 K St., between 24th & 25th Sts., NW	0	0.00	0.00	11
026C		Center Parking (Trans to DC) 4/24/28 K St., west of 25th St., NW	0	0.00	0.00	11
026D		Center Parking (Trans to DC) 4/24/1928 K St., east of 26th St., NW	0	0.00	0.00	11
026E		Center Parking (Trans to DC) 4/24/1928 K St., between 26th & 27th Sts., NW	0	0.00	0.00	11
026F		Center Parking (Trans to DC) 4/24/1928 K St., between 27th & 28th Sts., NW	0	0.00	0.00	11
026G	NAMA	Center Parking - New Hampshire Ave. & I St., NW	8	1,695.50	0.04	11
026H	NAMA	Center Parking - New Hampshire Ave., north of H St., NW	8	1,767.84	0.04	11
026I		Center Parking (Trans to DC) 5/28/1969 New Hampshire Ave., south of H St., NW	8	0.00	0.00	11
026K	NAMA	Center Parking - New Hampshire Ave., between G St. & Virginia Ave., NW	8	736.60	0.02	11
026L		Center Parking (Trans to DC) 4/20/1970 New Hampshire Ave. & G St., NW	8	0.00	0.00	11
026M	NAMA	Center Parking - New Hampshire Ave. & north of F St., NW	8	1,911.18	0.04	11

Reservation List

Res	Park	Location	How Acquired	Square Feet	Acres	Map
026N		Center Parking (Trans to DC) 11/24/1931 New Hampshire Ave. & west of F St., NW	0	0.00	0.00	11
027		Triangle (Trans to DC) 7/17/1962 Pennsylvania Ave., between 22nd & K Sts., east of Washington Circle, NW	1	0.00	0.00	11
028	NAMA	Triangle - Pennsylvania Ave., between 21st & I Sts., NW	1	18,042.00	0.41	11
029	NAMA	Monroe (James) Park - Pennsylvania Ave., between 20th & I Sts., NW	1	16,692.00	0.38	11
030	NAMA	Triangle - Pennsylvania Ave., between 19th & H Sts., NW	1	18,928.00	0.43	11
031	NAMA	Murrow (Edward R.) Park - Pennsylvania Ave., between 18th & H Sts., NW	1	17,130.00	0.39	11
[a] 032		Triangle (To DC-33 Stat 12) 1904 Pennsylvania Ave., between 13 1/2 & 14th Sts., NW	0	0.00	0.00	12
[a] 033	NAMA	Pulaski Park - Pennsylvania Ave., between 13th & E Sts., NW	1	17,925.08	0.41	12
[a] 033A		Triangle (Trans to DC) 10/24/1958 Pennsylvania Ave., 13 1/2 & E Sts., NW	0	0.00	0.00	12
[a] 034		Park (Discontinued-44 Stat 630) 5/25/1926 9th St., Pennsylvania & Louisiana Aves., NW	0	0.00	0.00	12
034A		Center Parking (Discontinued-44 Stat 630) 5/25/1926 above Constitution Ave., west of 9th St., NW (Federal Triangle)	0	0.00	0.00	12
034B		Center Parking (Discontinued-44 Stat 630) 5/25/1926 above Constitution Ave., west of 9th St., NW (Federal Triangle)	0	0.00	0.00	12
034C		Center Parking (Discontinued-44 Stat 630) 5/25/1926 above Constitution Ave., west of 9th St., NW (Federal Triangle)	0	0.00	0.00	12
034D		Center Parking (Discontinued-44 Stat 630) 5/25/1926 above Constitution Ave., east of 10th St., NW (Federal Triangle)	0	0.00	0.00	12
034E		Center Parking (Discontinued-44 Stat 630) 5/25/1926 above Constitution Ave., east of 10th St., NW (Federal Triangle)	0	0.00	0.00	12
034F		Center Parking (Discontinued-44 Stat 630) 5/25/1926 above Constitution Ave., east of 10th St., NW (Federal Triangle)	0	0.00	0.00	12
[a] 035	NAMA	Triangle (F.D. Roosevelt Memorial Stone) 9th St., below Pennsylvania Ave., NW	1	5,904.09	0.14	12
[a] 036	NAMA	U.S. Navy Memorial (Only the South end of Memorial) above Pennsylvania Ave., between 7th & 9th Sts., NW	1	15,410.00	0.35	12
[a] 036A	NAMA	Circle (Temperance Statue) Indiana Ave., between 7th & C Sts., NW	8	4,799.00	0.11	12
037	NACE	Triangle - Pennsylvania Ave., between 3rd St. & Independence Ave., SE	1	2,992.00	0.07	12

Res	Park	Location	How Acquired	Square Feet	Acres	Map
037A	NACE	Center Parking - Pennsylvania Ave., between 2nd & 3rd Sts., SE	8	12,900.00	0.30	12
037B	NACE	Center Parking - Pennsylvania Ave., between 3rd & 4th Sts., SE	8	17,761.00	0.41	12
038	NACE	Triangle - Pennsylvania Ave., between North Carolina Ave. & 4th St., SE	1	13,724.00	0.32	13
038A	NACE	Center Parking - Pennsylvania Ave., between North Carolina Ave. & 4th St., SE	8	11,066.00	0.25	13
039	NACE	Triangle - North Carolina Ave. & 5th St., SE	1	11,608.66	0.27	13
040	NACE	Triangle - Pennsylvania Ave., between 5th & C Sts., SE	1 & 8	5,630.00	0.13	13
041	NACE	Triangle - Pennsylvania Ave., between 5th & C Sts., SE	1	5,494.50	0.13	13
041A	NACE	Center Parking - Pennsylvania Ave., between North Carolina Ave. & 6th St., SE	8	10,738.00	0.25	13
041B	NACE	Center Parking - Pennsylvania Ave., between 6th & 7th Sts., SE	8	27,451.26	0.63	
042	NACE	Triangle - North Carolina & Pennsylvania Aves., 5th & C Sts., SE	1	12,554.00	0.29	13
043	NACE	Triangle - Pennsylvania Ave., between North Carolina Ave. & 6th St., SE	1	13,500.00	0.31	13
044		Triangle - Pennsylvania Ave., between South Carolina Ave. & 7th St., SE	0	0.00	0.00	13
044A	NACE	Center Parking - Pennsylvania Ave., between 7th & 8th Sts., SE	8	12,767.69	0.29	13
045		Triangle - South Carolina & Pennsylvania Aves., to 8th & D Sts., SE	0	0.00	0.00	13
046		Triangle - Pennsylvania Ave., west of 8th & D Sts., SE	0	0.00	0.00	13
047		Triangle - Pennsylvania Ave., east of 8th St., SE	0	0.00	0.00	13
047A	NACE	Center Parking - Pennsylvania Ave., between 8th & 9th Sts., SE	8	12,817.69	0.29	13
047B	NACE	Center Parking - Pennsylvania Ave., between 9th & 10th Sts., SE	8	13,325.00	0.31	13
048		Triangle - Pennsylvania Ave., between 8th St. & South Carolina Ave., SE	0	0.00	0.00	13
049		Triangle - Pennsylvania Ave., between 9th St. & South Carolina Ave., SE	0	0.00	0.00	13
050	NACE	Triangle - Pennsylvania Ave., between 10th & E Sts., SE	1	3,986.00	0.09	13
050A	NACE	Center Parking - Pennsylvania Ave., between 10th & 11th Sts., SE	8	12,445.00	0.29	13
051	NACE	Triangle - Pennsylvania Ave., between 12th & E Sts., SE	1	7,169.00	0.16	13
051A	NACE	Center Parking - Pennsylvania Ave., between 11th & 12th Sts., SE	8	13,613.50	0.31	18

Res	Park	Location	How Acquired	Square Feet	Acres	Map
052	NACE	Triangle - Pennsylvania Ave., between 13th & G Sts., SE	1	4,873.00	0.11	18
052A	NACE	Center Parking - Pennsylvania Ave., between 12th & 13th Sts., SE	8	23,779.39	0.55	18
053	NACE	Triangle - Pennsylvania Ave., between 14th & G Sts., SE	1	944.80	0.02	18
053A	NACE	Center Parking - Pennsylvania Ave., between 13th & G Sts., SE	8	31,236.00	0.72	18
054	NACE	Triangle - Pennsylvania Ave., between Potomac Ave. & 14th St., SE	1	3,246.84	0.07	18
054A	NACE	Center Parking - Pennsylvania Ave., between 14th & 15th Sts., SE	8	19,425.00	0.45	18
054B	NACE	Center Parking - Pennsylvania Ave., between 15th & 16th Sts., SE	8	26,531.00	0.61	18
054C	NACE	Triangle - Pennsylvania Ave., between Potomac Ave. & 14th St., SE	8	3,323.00	0.08	18
054D	NACE	Center Parking - Pennsylvania & Potomac Aves., SE	8	10,421.00	0.24	18
054E	NACE	Triangle - north side of Pennsylvania Ave. at Potomac Ave., SE	8	950.00	0.02	18
054F	NACE	Triangle - south side of Pennsylvania Ave. at Potomac Ave., SE	8	900.00	0.02	18
055		Commodore Barney Circle (Trans to DC) 3/21/1969 below Pennsylvania Ave. at 17th St., SE	1	0.00	0.00	18
056		Commodore Barney Circle (Trans to DC) 3/21/1969 above Pennsylvania Ave. at 17th St., SE	1	0.00	0.00	18
057	NAMA	Triangle - Massachusetts Ave., between 22nd & Q Sts., NW	1	2,692.00	0.06	11
057A	NAMA	Sheridan Circle - Massachusetts Ave., between 23rd & R Sts., NW	8	22,707.00	0.52	11
057B		Center Parking (Trans to DC) 10/30/1967 Massachusetts Ave. & Sheridan Circle, NW	8	0.00	0.00	11
057C		Center Parking (Trans to DC) 12/14/1972 22nd St., between Decatur Pl. & S St., NW	8	0.00	0.00	11
057D	NAMA	Triangle - Florida Ave. & 22nd St., NW	8	426.00	0.01	11
058	NAMA	Triangle - Massachusetts Ave., between 21st & Q Sts., NW	1	3,274.00	0.08	11
059	NAMA	Triangle - Massachusetts Ave., between 20th & P Sts., NW	1	5,883.00	0.14	11
060	NAMA	Dupont Circle - Massachusetts & Connecticut Aves., 19th & P Sts., NW	1	99,581.00	2.29	11
061		Triangle (Trans to DC) east of Dupont Circle, between Massachusetts Ave. & P St., NW	0	0.00	0.00	11
062	NAMA	Triangle - west of Scott Circle, between Massachusetts & Rhode Island Aves., NW	1 & 8	8,344.00	0.19	12

Res	Park	Location	How Acquired	Square Feet	Acres	Map
062A	NAMA	Triangle - north of Res. 62 at Massachusetts Ave., NW	8	2,120.00	0.05	12
062B	NAMA	Triangle - south of Res. 62 at Rhode Island Ave., NW	8	2,050.00	0.05	12
063	NAMA	Scott Circle - Massachusetts & Rhode Island Aves., at 16th St., NW	1 & 8	17,125.00	0.39	12
064	NAMA	Triangle - east of Scott Circle, Massachusetts & Rhode Island Aves., NW	1 & 8	11,270.00	0.26	12
064A	NAMA	Triangle - north of Res. 64 at Rhode Island Ave., NW	8	2,100.00	0.05	12
064B	NAMA	Triangle - south of Res. 64 at Massachusetts Ave., NW	8	2,030.00	0.05	12
065	NAMA	Triangle - west of Thomas Circle, Massachusetts Ave. & M St., NW	1	1,048.05	0.02	12
065A		Curb Parking (Trans to DC) 12/14/1972 Massachusetts Ave. & 15th St., NW	8	0.00	0.00	12
066	NAMA	Thomas Circle - Massachusetts & Vermont Aves., 14th & M Sts., NW	1	25,076.00	0.58	12
067	NAMA	Triangle - east of Thomas Circle, Massachusetts Ave. & M St., NW	1	1,774.86	0.04	12
068	NAMA	Triangle - Massachusetts Ave & L St., to 11th & 12th Sts., NW	1	16,379.64	0.38	12
068A		Triangle - (Trans to DC) 05/25/1938 Massachusetts Ave, 12th & L Sts., NW	1	0.00	0.00	12
069	NAMA	Gompers (Samuel) Memorial Park - Massachusetts Ave. & L St., to 10th & 11th Sts., NW	1	18,036.94	0.41	12
069A	NAMA	Triangle - Massachusetts Ave., between 11th & L Sts., NW	8	1,069.00	0.02	12
070	NAMA	Triangle - Massachusetts Ave., 8th & K Sts., NW	1	6,146.00	0.14	12
071	NAMA	Triangle - Massachusetts Ave., 7th & K Sts., NW	1	6,355.21	0.15	12
072	NAMA	Triangle - Massachusetts Ave. & I St., to 5th & 6th Sts., NW	1	13,613.00	0.31	12
073	NAMA	Triangle - below Massachusetts Ave., between 5th & I Sts., NW	1	460.00	0.01	12
074	NAMA	Triangle - above Massachusetts Ave., between 5th & I Sts., NW	1	10,309.00	0.24	12
075		Triangle (Trans to DC) 4/25/1967 Massachusetts Ave., between 4th & H Sts., NW	1	0.00	0.00	12
076		Triangle (Trans to DC) 4/25/1967 Massachusetts Ave., between 3rd & H Sts., NW	1	0.00	0.00	12
077		Circle (Trans) Massachusetts & New Jersey Aves., NW	0	0.00	0.00	12

Reservation List

Res	Park	Location	How Acquired	Square Feet	Acres	Map
077A	NAMA	Triangle - Massachusetts Ave., between 1st & G Sts., NW	8	6,617.00	0.15	12
077B	NAMA	Triangle - Massachusetts Ave., between New Jersey Ave. & G St., NW	8	3,490.00	0.08	12
078	NAMA	Triangle - Massachusetts Ave., between North Capitol & F Sts., NW	1	3,188.00	0.07	12
079		Triangle (Trans) Original DC Area Massachusetts Ave., between North Capitol St., & 1st St., NE	0	0.00	0.00	12
080		Triangle (Trans) Original DC Area Massachusetts & Delaware Aves., & 1st St., NE	0	0.00	0.00	
081		Triangle (Trans) Original DC Area Massachusetts Ave., between 1st & 2nd Sts., NE	0	0.00	0.00	12
082	NACE	Triangle - Massachusetts Ave., between 2nd & D Sts., NE	1	4,483.00	0.10	12
083	NACE	Triangle - Massachusetts Ave., between 3rd & D Sts., NE	1	4,114.00	0.09	12
084		Triangle (Trans to DC) 12/14/1972 Massachusetts Ave., between 7th St. & Constitution Ave., NE	1	0.00	0.00	13
085		Triangle (Trans to DC) 12/14/1972 Massachusetts Ave., between 8th St. & Constitution Ave., NE	1	0.00	0.00	13
086		Triangle (Trans to DC) 12/14/1972 Massachusetts Ave., between the west side of 9th & A Sts., NE	1	0.00	0.00	13
087		Triangle (Trans to DC) 12/14/1972 Massachusetts Ave., between east side of 9th & A Sts., NE	1	0.00	0.00	13
088		Triangle (Trans to DC) 12/14/1972 Massachusetts Ave. & A St., SE	1	0.00	0.00	13
089		Triangle (Trans to DC) 12/13/1972 Massachusetts Ave., between west side of 14th St. & Independence Ave., SE	1	0.00	0.00	13
089A		Triangle (Trans to DC) 12/14/1972 Massachusetts Ave., between east side of 14th St. & Independence Ave., SE	8	0.00	0.00	13
090		Triangle (Trans to DC) 12/14/1972 Massachusetts Ave., between South Carolina Ave. & 15th St., SE	1	0.00	0.00	13
091		Triangle (Trans to DC) 12/14/1972 Massachusetts Ave., between 15th St. & Independence Ave., SE	1	0.00	0.00	13
092		Triangle (Trans to DC) 12/14/1972 Massachusetts Ave., between 17th & C Sts., SE	1	0.00	0.00	13

Res	Park	Location	How Acquired	Square Feet	Acres	Map
093		Triangle (Trans to DC) 12/14/1972 Massachusetts Ave., between 18th & C Sts., SE	1	0.00	0.00	13
094	ROCR	Triangle - Combined with Res. 360, Virginia Ave. & 28th St., NW	1	0.00	0.00	
095		Triangle (Trans to DC) 3/2/1965 Virginia Ave., between 27th & I Sts., NW - Bricked	1	0.00	0.00	11
096		Triangle (Trans to DC) 4/17/1962 below Virginia Ave., between 26th & H Sts., NW	1	0.00	0.00	11
097		Triangle (Trans to DC) 3/2/1965 above Virginia Ave., between 26th & H Sts., NW	1	0.00	0.00	11
098	NAMA	Triangle - Virginia Ave., between 25th & G Sts., NW	1	1,131.00	0.03	11
099	NAMA	Triangle - Virginia Ave., between 24th & G Sts., NW	1	2,342.00	0.05	11
100		Triangle (Trans to DC) 2/14/1962 Virginia Ave., between 24th & F Sts., NW	1	0.00	0.00	11
101	NAMA	Triangle - above Virginia Ave. & F St., NW	1	1,013.00	0.02	11
102		Triangle (Trans to DC) 3/8/1965 Virginia Ave., between 22nd & E Sts., NW	1	0.00	0.00	11
103	NAMA	Triangle - above Virginia Ave. & E St., NW	1	673.87	0.02	11
104	NAMA	Triangle - Virginia Ave., between 21st & D Sts., NW	1	935.50	0.02	11
105	NAMA	Kelly (Edward J.) Park - Virginia Ave. & 21st St., NW	1	27,458.00	0.63	11
106	NAMA	Triangle (San Martin Statue) - New York Ave., between Virginia Ave. & 20th St., NW	1	43,880.01	1.01	11
107		Triangle (Trans to DC & GSA) 9/9/1960 Virginia Ave., 19th, 20th & D Sts., NW	1	0.00	0.00	11
108	NAMA	Triangle - Virginia Ave., between 19th & C Sts., NW	1	13,410.65	0.31	11
109		Triangle (Trans to DC) 2/9/1935 18th & 19th Sts., to Virginia Ave. & C St., NW	0	0.00	0.00	11
110	NAMA	Triangle - Constitution Ave. & 18th St., NW	1	9,366.52	0.22	11
111		Triangle (Trans to DC) 6/22/1965 Independence Ave., west of 11th St., SW	8	0.00	0.00	12
111A		Center Parking (Trans to DC) 6/22/1965 Independence & Virginia Aves., west of 11th St., SW	8	0.00	0.00	12
112		Triangle (Trans to DC) 6/29/1965 Virginia Ave., between 9th & C Sts., SW	1	0.00	0.00	12
112A		Center Parking (Trans to DC) 1/22/1969 Virginia Ave., between 9th & C Sts., SW	8	0.00	0.00	12
113	NAMA	Park - C St., between 7th & 9th Sts., SW	1	48,253.29	1.11	12

Reservation List

Res	Park	Location	How Acquired	Square Feet	Acres	Map
114		Triangle (To RR-31 Stat 774) 1901 Virginia Ave., between 7th & C Sts., SW	0	0.00	0.00	12
115	NAMA	Triangle - Virginia Ave., between 6th & D Sts., SW	1	4,180.00	0.10	11
116		Triangle (Trans to DC) 1/12/1947 Virginia Ave., east side of 6th & D Sts., SW	0	0.00	0.00	12
117		Triangle (To RR-31 Stat 774) 1901 Virginia Ave., between 4th & D Sts., SW	0	0.00	0.00	12
118		Triangle (To RR-31 Stat 774) 1901 Virginia Ave., between north side of 2nd & E Sts., SW	0	0.00	0.00	12
119		Triangle (To RR-31 Stat 774) 1901 Virginia Ave., between south side of 2nd & E Sts., SW	0	0.00	0.00	12
120	NAMA	Triangle - Virginia Ave., between Delaware Ave. & E St., SW	1	2,740.00	0.06	12
121		Triangle (To RR-31 Stat 774) 1901 Virginia Ave. & Half St., SW (Occupied by Railroad)	0	0.00	0.00	17
122	NACE	Triangle - Virginia Ave. & I St, between 4th & 5th Sts., SE	1	5,171.00	0.12	18
122A		Triangle (Trans to DC) 10/13/1966 Virginia Ave., between 5th & I Sts., SE	8	0.00	0.00	18
123		Triangle (Trans to DC) 3/1/1966 Virginia Ave. & I St., SE	1	0.00	0.00	18
124	NACE	Triangle - (Trans to Navy) 11/04/2003 Virginia Ave., between west side of 7th & K Sts., SE	1	0.00	0.00	18
124A	NACE	Triangle - Virginia Ave., between east side of 7th & K Sts., SE	8	335.00	0.01	18
125		Triangle (Trans to DC) 3/1/1966 Virginia Ave., between 8th & K Sts., SE	1	0.00	0.00	18
126		Virginia Ave. Playground (Trans to DC) 10/18/1971 L St., between 9th & 11th Sts., SE	1	0.00	0.00	18
127		Triangle (Trans to DC) 04/25/1967 Virginia Ave. & L St., between 11th & 12th Sts., SE	1	0.00	0.00	18
128		Triangle -(Title Conveyed to DC) 11/7/2008 Virginia Ave., between 12th & M Sts., SE	1	0.00	0.00	18
129		Triangle - (Title Conveyed to DC) 11/7/2008 Virginia Ave. & south of M St., SE	1	0.00	0.00	18
130	NACE	Triangle - (Title Conveyed to DC) 11/7/2008 Water St., south of M St., SE	1	5,107.00	0.12	18
131		Triangle - Combined with Res. 360 (J.F.K Site) 12/14/1972	0	0.00	0.00	11
132		Triangle - Combined with Res. 360 (J.F.K Site) 12/14/1972	0	0.00	0.00	11
133		Triangle (Trans to DC) 7/23/1962 New Hampshire Ave., between 26th & G Sts., NW	1	0.00	0.00	11

Res	Park	Location	How Acquired	Square Feet	Acres	Map
134	NAMA	Triangle (Juarez Statue) New Hampshire & Virginia Aves., to 25th & G Sts., NW	1	17,398.50	0.40	11
135		Triangle (Trans to DC) 6/30/1969 New Hampshire Ave., between 25th & H Sts., NW	1	0.00	0.00	11
136		Triangle (Trans to DC) 12/14/1972 New Hampshire Ave., between 24th & I Sts., NW	1	0.00	0.00	11
137		Triangle (Trans to DC) 12/14/1972 New Hampshire Ave. & 24th St., NW	1	0.00	0.00	11
138		Triangle (Trans to DC) 12/14/1972 south of New Hampshire Ave., between 22nd & L Sts., NW	1	0.00	0.00	11
139		Triangle (Trans to DC) 12/14/1972 north of New Hampshire Ave., between 22nd & L Sts., NW	1	0.00	0.00	11
140		Triangle (Trans to DC) 12/14/1972 south of New Hampshire Ave., between 21st & M Sts., NW	1	0.00	0.00	11
141		Triangle (Trans to DC) 12/14/1972 north of New Hampshire Ave. & 21st. St., NW	1	0.00	0.00	11
142		Triangle (Trans to DC) 12/14/1972 New Hampshire Ave. & 20th St., NW	1	0.00	0.00	11
143		Triangle (Trans to DC) 12/14/1972 New Hampshire Ave., between 20th & O Sts., NW	1	0.00	0.00	11
143A		Triangle (Trans to DC) 12/14/1972 New Hampshire Ave., between 18th & Q Sts., NW	1	0.00	0.00	11
143B		Triangle (Trans to DC) 12/14/1972 New Hampshire Ave., between Corcoran & 18th Sts., NW	8	0.00	0.00	11
144		Triangle (Trans to DC) 12/14/1972 New Hampshire Ave., between 17th & S Sts., NW	1	0.00	0.00	12
145		Triangle (Trans to DC) 12/14/1972 New Hampshire Ave., between 17th & T Sts., NW	1	0.00	0.00	12
146	NAMA	Triangle - below New Hampshire Ave. & 16th St., south of U St., NW	8	2,809.00	0.06	12
147	NAMA	Triangle - above New Hampshire Ave. & 16th St., NW	8	2,813.00	0.06	12
148	NAMA	Triangle - New Hampshire Ave. & 15th St., south of W St, NW.	8	1,228.53	0.03	12
149	NAMA	Triangle - Connecticut Ave., between 20th & Q Sts., NW	1	4,744.65	0.11	11
149A		Triangle (Trans to DC) 8/9/1927 Connecticut Ave., between 20th & R Sts., NW	0	0.00	0.00	11
150	NAMA	Triangle - Connecticut Ave., between 18th & M Sts., NW	1	5,200.00	0.12	11
150A	NAMA	Triangle - Connecticut Ave., between 18th & N Sts., NW	8	859.63	0.02	11
151	NAMA	Triangle - Rhode Island Ave. & M St., NW	1	1,422.00	0.03	12

Res	Park	Location	How Acquired	Square Feet	Acres	Map
152		Triangle (Trans to DC) 4/6/1956 Rhode Island Ave. & P St., NW	0	0.00	0.00	12
153	NAMA	Logan Circle - Rhode Island & Vermont Aves., 13th St., NW	1 & 7	96,538.00	2.22	12
154	NAMA	Triangle - Rhode Island Ave., between 12th & P Sts., NW	1	10,338.00	0.24	12
155		Triangle (Trans to DC) 12/14/1972 Rhode Island Ave., between west side of 10th & Q Sts., NW	0	0.00	0.00	12
156		Triangle (Trans to DC) 6/30/1969 Rhode Island Ave., between east side of 10th & Q Sts., NW	1	0.00	0.00	12
157		Triangle (Trans to DC) 12/14/1972 Rhode Island Ave., between 9th & Q Sts., NW	1	0.00	0.00	12
158		Triangle (Trans to DC) 6/30/1969 Rhode Island Ave., between 7th & R Sts., NW	1	0.00	0.00	12
159		Triangle (Trans to DC) 6/30/1969 Rhode Island Ave., between 6th & R Sts., NW	1	0.00	0.00	12
160		Triangle (Trans to DC) 12/4/1948 Rhode Island Ave., between New Jersey Ave. & S St. NW	0	0.00	0.00	12
161	NAMA	Triangle - Vermont Ave. & 14th St., south of Thomas Circle, NW	1	781.00	0.02	12
162	NAMA	Triangle - Vermont Ave. & 14th St., north of Thomas Circle, NW	1	807.00	0.02	12
163	NAMA	Triangle - Vermont Ave., between 13th & O Sts., NW	1	5,112.00	0.12	12
164		Triangle (Trans to DC) 4/17/1956 Vermont Ave. & 13th St., north of Logan Circle, NW	0	0.00	0.00	12
165	NAMA	Triangle - Vermont Ave. & 12th St., south of R St., NW	8	1,058.00	0.02	12
166		Triangle (Trans to DC) 1/28/1963 Vermont Ave. & 12th St., north of R St., NW	8	0.00	0.00	12
167	NAMA	Triangle - Vermont Ave. & 11th St., north of R St., NW	8	427.00	0.01	12
168		Triangle (Trans to DC) 7/19/1939 Vermont Ave. & 11th St., north of S St., NW	0	0.00	0.00	12
169	NAMA	Triangle - Vermont Ave., between 10th & T Sts., NW	1	2,878.70	0.07	12
170	NAMA	Triangle - Vermont Ave., between 10th & U Sts., NW	1	17,686.07	0.41	12
171		Triangle (Trans to DC) 11/15/1951 New York Ave. & C St., to 22nd & 23rd Sts., NW	0	0.00	0.00	11
172	NAMA	Triangle - New York Ave. & H St., west of 13th St., NW	1	3,808.00	0.09	12
172A	NAMA	Triangle - New York Ave., between 13th & H Sts., NW	8	828.00	0.02	12

Res	Park	Location	How Acquired	Square Feet	Acres	Map
172B	NAMA	Triangle - New York Ave & 13th St., east of Res. 172, NW	8	1,340.00	0.03	12
173	NAMA	Triangle - New York Ave., between 12th & I Sts., NW	1	12,017.86	0.28	12
174		Triangle Trans 2/5/1980, (Title Conveyed to DC 11/7/2008) New York Ave. & I St., between 10th & 11th Sts., NW	0	0.00	0.00	12
175	NAMA	Triangle - New York Ave., between 9th & K Sts., NW	1	5,249.00	0.12	12
176	NAMA	Triangle - New York Ave., between 7th & K Sts., NW	1	6,618.00	0.15	12
177	NAMA	Triangle - New York Ave., between 5th & L Sts., NW	1	994.00	0.02	12
177A	NAMA	Triangle - New York Ave., between east side of 5th & L Sts., NW	8	1,531.00	0.04	12
178	NAMA	Triangle - south of New York Ave. & L St., NW	1	7,724.00	0.18	12
179	NAMA	Triangle (Trans to DC) 3/12/1941 New York Ave., between New Jersey Ave. & 3rd St., NW	8	0.00	0.00	12
180		Triangle (Trans to DC) 5/29/1944 New York Ave., between New Jersey Ave. & M Sts., NW	0	0.00	0.00	12
181	NAMA	Triangle - New York Ave., between 1st & M Sts., NW	1	23,112.00	0.53	12
182	NAMA	Triangle - New York Ave. & N St., west of North Capitol St., NW	1	1,621.83	0.04	12
183	NAMA	Triangle - New York Ave., between North Capitol & N Sts., NE	1	1,737.00	0.04	12
184	NAMA	Triangle - New York Ave., between 1st & O Sts, NE	1	2,525.11	0.06	12
185		Triangle (Trans to DC) 7/10/1910 New York Ave., between Florida Ave. & O St., NE	0	0.00	0.00	12
186		Triangle (Trans for Building Program) 2/9/1937 Ohio Ave., between 13th & C Sts., NW	0	0.00	0.00	12
186A		Center Parking (Trans for Bldg. Program) 2/5/1932 Ohio Ave., west of 12th St., NW	0	0.00	0.00	
186B		Center Parking (Trans for Bldg. Program) 2/5/1932 Ohio Ave., east of 13th St., NW	0	0.00	0.00	
186C		Center Parking (Trans for Bldg. Program) 2/5/1932 Ohio Ave., west of 13th St., NW	0	0.00	0.00	
186D		Center Parking (Trans for Bldg. Program) 2/5/1932 Ohio Ave., east of 13 1/2 St., NW	0	0.00	0.00	
186E		Center Parking (Trans for Bldg. Program) 2/5/1932 Ohio Ave., west of 13 1/2 St., NW	0	0.00	0.00	
186F		Center Parking (Trans for Bldg. Program) 2/5/1932 Ohio Ave., east of 14 1/2 St., NW	0	0.00	0.00	

Res	Park	Location	How Acquired	Square Feet	Acres	Map
187	NAMA	Triangle - Indiana Ave., between 6th & D Sts., NW	1	4,204.00	0.10	12
188		Triangle (Trans to DC) 5/22/1973 Indiana Ave., between 3rd & D Sts., NW	0	0.00	0.00	12
188A		Center Parking (Trans to DC) 1/18/1968 Indiana Ave., between 2nd & 3rd Sts., NW	8	0.00	0.00	12
189		Triangle (Trans to DC) 1/18/1968 Indiana Ave., between 2nd & C Sts., NW	1	0.00	0.00	12
189A		Center Parking (Trans to DC) 1/18/1968 Indiana Ave., between 1st & 2nd Sts., NW	8	0.00	0.00	12
189B		Center Parking (Trans to DC) 11/24/1934 Indiana Ave., between 1st St. & Louisiana Ave., NW	0	0.00	0.00	12
190	NAMA	Triangle - New Jersey Ave., between 4th & Franklin Sts., NW	1	2,281.00	0.05	12
191	NAMA	Triangle - New Jersey Ave., between 4th & O Sts., NW	1	4,561.90	0.10	12
192		Triangle (Trans to DC) 12/31/1941 New Jersey Ave., between 3rd & N Sts., NW	8	0.00	0.00	12
193	NAMA	Triangle - New Jersey Ave, between 2nd & above I Sts., NW	1	4,780.00	0.11	12
194	NAMA	Triangle - New Jersey Ave., between 2nd & below I Sts., NW	1	4,199.00	0.10	12
195	NAMA	Triangle - New Jersey Ave. & 1st St., north of G St., NW	1	7,416.32	0.17	12
196	NAMA	Triangle - New Jersey Ave., between 1st & F Sts., NW	1	3,815.00	0.09	12
197	NAMA	Triangle 1901 Maryland Ave., between 12th & D Sts., SW	1	4,402.00	0.10	12
198		Triangle (Trans to RR-31 Stat 774) 1901 Maryland Ave., between 10th & D Sts., SW	0	0.00	0.00	12
199		Triangle (Trans to DC) 6/24/1965 Maryland Ave., between C & 9th Sts., SW	1	0.00	0.00	12
200		Triangle (Trans to DC) 6/30/1969 Maryland Ave., between 7th & C Sts., SW	1	0.00	0.00	12
201	NAMA	Triangle - Maryland Ave., between 3rd & Independence Ave., SW	1	13,712.00	0.31	12
201A		Park-(Trans to DC) 5/4/1939 Independence Ave., 4th & 3rd Sts., SW	0	0.00	0.00	12
202		Garfield Monument (Trans to Architect of Capitol) 1st St. & Maryland Ave., SW	0	0.00	0.00	12
202A		Peace Monument (Trans to Architect of Capitol) 1st St. & Pennsylvania Ave., NW	0	0.00	0.00	12
203		Triangle (Trans for Supreme Court Site) 11/10/1930 Maryland Ave. & A St., NE	0	0.00	0.00	12
204	NACE	Triangle (Part Trans to Architect of the Capitol) 11/12/1996 Maryland Ave., between 2nd St. & Constitution Ave., NE	1	7,080.20	0.16	12

Res	Park	Location	How Acquired	Square Feet	Acres	Map
205	NACE	Triangle - Maryland Ave., between 3rd St. & Constitution Ave., NE	1	6,725.00	0.15	12
206	NACE	Triangle - Maryland Ave. & D St., east of 6th St., NE	1	3,498.00	0.08	13
207	NACE	Triangle - Maryland Ave., between 7th & D Sts., NE	1	1,908.00	0.04	13
208	NACE	Triangle - Maryland Ave., between 9th & E Sts., NE	1	2,685.00	0.06	13
209	NACE	Triangle - Maryland Ave., between 10th & E Sts., NE	1	1,936.00	0.04	13
210	NACE	Triangle - Maryland Ave., between 11th & F Sts., NE	1	7,382.00	0.17	13
211	NACE	Triangle - Maryland Ave. & F St., east of 12th St., NE	1	3,114.00	0.07	13
212	NACE	Triangle - Maryland Ave. & G St., east of 13th St., NE	1	2,630.00	0.06	13
213	NACE	Triangle - Maryland Ave., 14th & G Sts., NE	1	1,253.00	0.03	13
214		Triangle (Trans to DC) 9/29/1960 Delaware Ave., between 3rd & P Sts., SW	0	0.00	0.00	17
215		Triangle (Trans to DC) 9/25/1960 Delaware Ave., between 3rd & N Sts., SW	0	0.00	0.00	17
216		Triangle (Trans to DC) 3/22/1956 Delaware Ave., between 2nd & below M Sts., SW	0	0.00	0.00	17
217		Triangle (Trans to DC) 12/14/1972 Delaware Ave., between 2nd & above M Sts., SW	0	0.00	0.00	17
218		Triangle (Trans to DC) Delaware Ave., between 2nd & south of K Sts., SW	0	0.00	0.00	17
219		Triangle (Trans to DC) 3/22/1956 Delaware Ave., between 2nd & north of K Sts., SW	0	0.00	0.00	17
220		Triangle (Trans to DC) 2/20/1957 Delaware Ave., between 1st & south of H Sts., SW	0	0.00	0.00	17
221		Triangle (Trans to DC) 9/29/1960 Delaware Ave., between 1st & north of H Sts., SE	0	0.00	0.00	17
222		Triangle (Trans to DC) 9/25/1963 Delaware Ave., between 1st & F Sts., SW	0	0.00	0.00	17
223		Triangle (Trans to DC) 9/25/1963 Delaware & Virginia Aves., to 1st & F Sts., SW	0	0.00	0.00	12
224		Triangle (Trans to DC-31 Stat 774) 1901 Massachusetts & Delaware Aves., to 1st & F Sts., NE	0	0.00	0.00	
225		Triangle (Trans to DC-31 Stat 774) 1901 between F & G Sts., at Delaware Ave. & 1st St., NE .	0	0.00	0.00	
226		Triangle (Trans to DC-31 Stat 774) 1901 between G & H Sts., at Delaware Ave. & 1st St., NE	0	0.00	0.00	

Res	Park	Location	How Acquired	Square Feet	Acres	Map
227		Triangle (Trans to DC-31 Stat 774) 1901 between L & M Sts., at Delaware Ave. & 2nd St., NE	0	0.00	0.00	
228		Triangle (Trans to DC-31 Stat 774) 1901 between M & N Sts., at Delaware Ave. & 2nd St., NE	0	0.00	0.00	
229		Triangle (Trans to DC) 1/30/1969 North Carolina Ave., between E St. & east of 1st St., SE	0	0.00	0.00	12
230		Triangle (Trans to DC) 12/14/1972 North Carolina Ave., between 7th St. & Independence Ave., SE	0	0.00	0.00	13
230A		Center Parking (Trans to DC) North Carolina Ave., between 6th & 7th Sts., SE	0	0.00	0.00	13
230B		Center Parking (Trans to DC) North Carolina Ave., between 7th & 8th Sts., SE	0	0.00	0.00	13
231		Triangle (Trans to DC) 12/14/1972 North Carolina Ave., between west of 8th St. & Independence Ave., SE	0	0.00	0.00	13
232		Triangle (Trans to DC) 12/14/1972 North Carolina Ave., between east of 8th St. & Independence Ave., SE	0	0.00	0.00	13
233		Triangle (Trans to DC) 12/14/1972 North Carolina Ave., between A St. & west of 9th St., SE	0	0.00	0.00	13
234		Triangle (Trans to DC) 12/14/1972 North Carolina Ave., between A St. & east of 9th St., SE	0	0.00	0.00	13
235		Triangle (Trans to DC) 12/14/1972 North Carolina Ave. & A St., NE	0	0.00	0.00	13
236		Triangle (Trans to DC) 12/14/1972 North Carolina Ave., between west of 14th St. & Constitution Ave., NE	0	0.00	0.00	13
237		Triangle (Trans to DC) 12/14/1972 North Carolina Ave., between east of 14th St. & Constitution Ave., NE	0	0.00	0.00	13
238		Triangle (Trans to DC) 12/14/1972 between 15th St. & Constitution Ave., NE	0	0.00	0.00	13
239		Triangle (Trans to DC) 12/14/1972 North Carolina Ave., between 16th & C Sts., NE	0	0.00	0.00	13
240		Triangle (Trans to DC) 12/14/1972 south of South Carolina Ave. & C St., SE	0	0.00	0.00	13
241		Triangle (Trans to DC) 12/14/1972 north of South Carolina Ave. & C St., SE	0	0.00	0.00	13
242		Triangle (Trans to DC-sold by GSA 07/30/1985) 1/11/1944 Potomac Ave., between 2nd & S Sts., SW	0	0.00	0.00	17
243		Triangle (Title Conveyed to DC) 11/7/2008 Potomac Ave., between 2nd & R Sts., SW	0	0.00	0.00	17

Res	Park	Location	How Acquired	Square Feet	Acres	Map
244		Triangle (Title Conveyed to DC) 11/7/2008 Potomac Ave., between Half & R Sts., SW	0	0.00	0.00	17
245		Triangle (Title Conveyed to DC) 11/07/2008 Potomac Ave., between Half & Q Sts., SW	0	0.00	0.00	17
246		Triangle (Trans to DC) 1/11/1944 Potomac Ave., between South Capitol & Q Sts., SE	0	0.00	0.00	17
247		Triangle (Title Conveyed to DC) 11/7/2008 Potomac Ave., between Half & P Sts., SE	0	0.00	0.00	17
248		Triangle (Title Conveyed to DC) 11/7/2008 Potomac Ave., between O & 1st Sts., SE	0	0.00	0.00	17
249		Triangle (Trans) Potomac Ave., between N & 4th Sts., SE	0	0.00	0.00	
250		Triangle (Trans to DC) Potomac Ave., between N & 6th Sts., SE	0	0.00	0.00	
251		Triangle (Trans to DC) Potomac Ave., between 9th & M Sts., SE	0	0.00	0.00	18
252		Triangle (Trans to DC) 4/25/1967 Potomac Ave., between 11th & K Sts., SE	0	0.00	0.00	18
253		Triangle (Trans to DC) 12/14/1972 Potomac Ave., between 12th & K Sts., SE	0	0.00	0.00	18
254		Triangle (Trans to DC) 12/14/1972 Potomac Ave., between I & 13th Sts., SE	0	0.00	0.00	18
255		Triangle (Trans to DC) 12/14/1972 Potomac Ave., between G & west of 15th Sts., SE	0	0.00	0.00	18
256		Triangle (Trans to DC) 12/14/1972 Potomac Ave., between 16th & G Sts., SE	0	0.00	0.00	18
257		Triangle (Trans to DC) 12/14/1972 Potomac Ave., between 17th & E Sts., SE	0	0.00	0.00	13
258		Triangle (Trans to DC) 12/14/1972 Potomac Ave., between E & east of 18th Sts., SE	0	0.00	0.00	13
259		Triangle (Trans to DC) 12/14/1972 Kentucky Ave., between 13th St. & north of Independence Ave., SE	0	0.00	0.00	13
260		Triangle (Trans to DC) 12/14/1972 Kentucky Ave., between 13th St. & south of Independence Ave., SE	0	0.00	0.00	13
261		Triangle (Trans to DC) 6/30/1969 Kentucky Ave., between 14th & north of D Sts., SE	0	0.00	0.00	13
262		Triangle (Trans to DC) 12/14/1972 Kentucky Ave., between 14th & south of D Sts., SE	0	0.00	0.00	13
263		Triangle (Trans to DC) 12/14/1972 Kentucky Ave., between 15th & south of E Sts., SE	0	0.00	0.00	18
264		Triangle (Trans to DC) 12/14/1972 Kentucky Ave., between 15th & G Sts., SE	0	0.00	0.00	18
265		Triangle (Trans to DC) 12/14/1972 Kentucky Ave., between 16th & H Sts., SE	0	0.00	0.00	18

Res	Park	Location	How Acquired	Square Feet	Acres	Map
266		Triangle (Trans to DC) 12/14/1972 Tennessee Ave., between 13th St. & south of Constitution Ave., NE	0	0.00	0.00	13
267		Triangle (Trans to DC) 12/14/1972 Tennessee Ave., between 13th St. & north of Constitution Ave., NE	0	0.00	0.00	13
268		Triangle (Trans to DC) 12/14/1972 Tennessee Ave., between 14th & D Sts., NE	0	0.00	0.00	13
269		Triangle (Trans to DC) 12/14/1972 Tennessee Ave., between 14th & E Sts., NE	0	0.00	0.00	13
269A		Triangle (Trans to DC) 12/14/1972 Tennessee Ave., between 15th & F Sts., NE	0	0.00	0.00	13
270	NAMA	Triangle - Florida Ave., between 21st & south of S Sts., NW	1	201.68	0.00	11
270A	NAMA	Triangle - Florida Ave., between 19th & T Sts., NW	8	1,810.55	0.04	11
270B	NAMA	Triangle (Trans to DC) 09/01/1927 Florida Ave., Connecticut Ave. & S St., NW	8	0.00	0.00	11
271	NAMA	Triangle - Florida Ave., between V St. & west of Ontario Rd., NW	1	751.00	0.02	12
272	NAMA	Triangle - Florida Ave. & 10th St., NW	1	366.00	0.01	12
273		Triangle (Trans to DC) 3/21/1969 Florida Ave., between Vermont Ave. & V St., NW	0	0.00	0.00	12
274	NAMA	Triangle - Florida Ave., between T & west of 6th Sts., NW	1	251.00	0.01	12
275		Triangle (Trans to DC) 12/14/1948 Florida & Rhode Island Aves., NW	0	0.00	0.00	12
276	NAMA	Triangle - Florida Ave., between R & 2nd Sts., NW	1	631.00	0.01	12
276A	NAMA	Triangle - Florida Ave., between 1st & R Sts., NW	8	8,591.46	0.20	12
277	NAMA	Triangle - Florida Ave., between Q & west of North Capitol Sts., NW	1	466.13	0.01	12
277A		Truxton Park (Trans to DC) 11/7/2008 North Capitol St., between Q St. & Florida Ave., NW	8	0.00	0.00	12
277B		Triangle (Trans to DC) 4/24/1952 North Capitol St., Lincoln Rd. & south of Quincy St., NE	0	0.00	0.00	12
277C		Triangle - North Capitol St (Trans to DC) 11/7/2008., Lincoln Rd. & north of Quincy St., NE	8	0.00	0.00	12
277D		Triangle (Trans to DC) 12/14/1972 Rhode Island Ave., between U St. & west of Lincoln Rd., NE	0	0.00	0.00	12
277E		Triangle (Trans to DC) 5/28/1946 Lincoln Rd. & T St., NE	0	0.00	0.00	12

Res	Park	Location	How Acquired	Square Feet	Acres	Map
278	NAMA	Triangle - Florida Ave., between P & west of 1st Sts., NE	1	563.00	0.01	12
279	NACE	Triangle - Florida Ave., between N & west of 4th Sts., NE	1	352.00	0.01	12
280	NACE	Triangle - Florida Ave., between M & east of 6th Sts., NE	1	494.00	0.01	13
281	NACE	Triangle - Florida Ave., between 9th St. & West Virginia Ave., NE	1	2,574.14	0.06	13
282		Triangle (Trans to DC) 9/30/1940 Florida Ave. & K St., NE	0	0.00	0.00	13
282A		Circle (Trans to DC) 9/30/1940 Florida Ave. & 12th St., NE	0	0.00	0.00	13
283	NACE	Triangle - Florida Ave. & I St., west of Orren St., NE	1	425.00	0.01	13
284	NAMA	Triangle - Washington Ave. (Canal St.), between Independence Ave. & 2nd St., SW	1	331.00	0.01	12
285		Triangle (Trans to DC) 10/30/1967 Washington Ave. (Canal St.), between 1st & D Sts., SW	0	0.00	0.00	12
286		Triangle (Trans to DC) 7/28/1947 Washington Ave. (Canal St.) & E St., SE	0	0.00	0.00	12
287		Triangle (Trans to DC-31 Stat 774) 1901 Washington Ave. (Canal St.) & 1/2 St., SE (Occupied by RR)	0	0.00	0.00	17
288		Triangle (Trans to DC-31 Stat 774) 1901 Washington Ave. (Canal St.) & 1st St., SE (Occupied by RR)	0	0.00	0.00	17
289		Triangle (Trans to DC-31 Stat 774) 1901 Washington Ave. (Canal St.) & New Jersey Ave., SE (Occupied by RR)	0	0.00	0.00	17
290		Triangle (Trans) South Capitol & I Sts., SW (Congressional Com. On Library)	0	0.00	0.00	17
291		Triangle 5/12/1936 Combined with Res. 484 -Randall Rec Center	0	0.00	0.00	17
292		Center Parking (Trans to DC) 12/07/1979 Canal St., between 1st & L Sts., SW	0	0.00	0.00	17
293		Martin Luther King Playground (Trans to DC) 10/18/1971 & 12/18/1973 Canal St., between 1st & N Sts., SW	0	0.00	0.00	17
294		Triangle (Trans to DC) 3/15/1963 Maine Ave., between 6th & N Sts., SW	1	0.00	0.00	17
295	NACE	Triangle - Square E. 667, Half & north side of V Sts., SW	1 & 10	67,179.18	1.54	17
296	NACE	Triangle - Water St., between Half & T Sts., SW	1	12,201.00	0.28	17
297	NACE	Triangle - South Capitol & Water Sts., south of R St., SW	1	1,745.00	0.04	17

Res	Park	Location	How Acquired	Square Feet	Acres	Map
298		Triangle - (Title Conveyed to DC) 11/7/2008 Water & N Sts., east of 12th St., SE	0	0.00	0.00	18
299		Triangle - (Title Conveyed to DC) 11/7/2008 Water St., between 14th & M Sts., SE	0	0.00	0.00	18
300		Triangle (Trans to DC) 6/30/1969 Water & L Sts., east of 15th St., SE	0	0.00	0.00	18
301		Triangle (Trans to DC) 6/30/1969 Water & L Sts., SE	0	0.00	0.00	18
302	ROCR	Triangle - Massachusetts Ave., between 24th & S Sts., NW	8	3,560.00	0.08	11
303	ROCR	Triangle - Connecticut Ave., between Columbia Rd. & California St., NW	8	6,743.00	0.15	11
303A	ROCR	Circle - Connecticut Ave. & Kalorama Rd., NW	8	6,939.77	0.16	11
303B	ROCR	Traingle - Connecticut Ave. & Kalorama Rd., NW	8	2,171.23	0.05	11
303C		Center Parking (Trans to DC) 5/26/1931 Connecticut Ave. & Belmont Rd., NW	0	0.00	0.00	11
303D	ROCR	Curb Parking - Ashmeade Pl., between Connecticut Ave. & Kalorama Rd., NW	8	4,510.00	0.10	11
304		Triangle (Trans to DC) 12/14/1972 Columbia Rd., between Wyoming Ave. & 20th St., NW	0	0.00	0.00	11
305		Triangle (Trans to DC) 12/14/1972 Columbia Rd., between Wyoming Ave. & west of 19th St., NW	0	0.00	0.00	11
305A		Triangle (Trans to DC) 12/14/1972 Columbia Rd., between Kalorama Rd. & east of 19th St., NW	0	0.00	0.00	11
306		Triangle (Trans to DC) 12/14/1972 Biltmore & 20th Sts., NW	0	0.00	0.00	6
306A		Center Parking (Trans to DC) 12/14/1972 Adams Mill Rd., west of Ontario Pl., NW	0	0.00	0.00	6
306B		Center Parking (Trans to DC) 12/14/1972 Adams Mill Rd., between Ontario Pl. & Lanier Pl., NW	0	0.00	0.00	6
306C		Center Parking (Trans to DC) 12/14/1972 Adams Mill Rd., between Lanier Pl. & Calvert St., NW	0	0.00	0.00	6
306D		Triangle (Trans to DC) 12/14/1972 Columbia Rd., between Euclid & Champlain Sts., NW	0	0.00	0.00	6
307		Center Parking (Trans to Smithsonian Institution) 4/10/1942 Connecticut Ave., Entrance to Zoological Park, NW	0	0.00	0.00	6
308		Center Parking (Trans to DC) 12/14/1972 Tilden St., between Connecticut Ave. & 29th St., NW	0	0.00	0.00	6
308A	ROCR	Center Parking - Tilden St. & Linnean Ave., NW	8	18,468.00	0.42	6

Res	Park	Location	How Acquired	Square Feet	Acres	Map
309		Triangle (Trans to DC) 12/14/1972 Lamont St., between Mt. Pleasant & 17th Sts., NW	0	0.00	0.00	7
309A	ROCR	Triangle - Lamont & west side of 16th Sts., NW	8	10,020.00	0.23	7
309B	ROCR	Triangle - Mt. Pleasant & 16th Sts., NW	8	12,421.07	0.29	7
309C	ROCR	Rabaut Park - Mt. Pleasant St., between 16th & Harvard Sts., NW	8	24,892.00	0.57	7
309D		Triangle (Trans to DC) 5/21/1924 Columbia Rd., between 16th & Harvard Sts., NW	0	0.00	0.00	7
309E		Circle (Trans to DC) 8/17/1934 Harvard St. & Lanier Pl., NW	0	0.00	0.00	7
309F		Center Parking (Trans to DC) 8/17/1934 Harvard & 18th Sts., NW	0	0.00	0.00	6
309G	ROCR	Triangle - Park Rd., between Pine & 16th Sts., NW	8	9,691.00	0.22	7
309H		Triangle (Trans to DC) 12/14/1972 Quarry Rd., between 18th & Harvard Sts., NW	0	0.00	0.00	6
310		Circle (Trans to DC) 12/14/1972 Oakwood Terr., north of 17th & Newton Sts., NW	0	0.00	0.00	7
310A		Triangle (Trans to DC) 12/14/1972 Park Rd. & Mt. Pleasant St., NW	0	0.00	0.00	7
310B		Triangle (Trans to DC) 12/14/1972 Ogden St., between Oak & 14th Sts., NW	0	0.00	0.00	7
310C		Curb Parking (Trans to DC) 12/14/1972 Park Rd. & 19th St., south of Monroe St., NW	0	0.00	0.00	6
311		Circle (Trans to DC) 12/14/1972 3rd & T Sts., NW	0	0.00	0.00	12
311A		Triangle (Trans to DC) 12/14/1972 Rhode Island Ave. & T St., west of 1st St., NW	0	0.00	0.00	12
311B		Triangle (Trans to DC) 12/14/1972 Rhode Island Ave. & T St., east of 1st St., NW	0	0.00	0.00	12
312	ROCR	Grant Circle - New Hampshire Ave., between Illinois Ave. & 5th St., NW	8	80,425.00	1.85	7
312A	ROCR	Triangle - 5th St., Illinois Ave., Upshur St. & Grant Circle, NW	8	8,469.00	0.19	7
312B		Triangle (Trans to DC) 12/14/1972 Upshur St. & Rock Creek Church Rd., NW	0	0.00	0.00	7
312C		Triangle (Trans to DC) 12/14/1972 Illinois Ave., between Gallatin & 9th Sts., NW	0	0.00	0.00	7
312D		Triangle (Trans to DC) 12/14/1972 Emerson St., between Arkansas Ave. & 13th St., NW	0	0.00	0.00	7
312E		Triangle (Trans to DC) 12/14/1972 Farragut St., between Arkansas & Georgia Aves., NW	0	0.00	0.00	7
312F		Center Parking (Trans to DC) 8/17/1934 New Hampshire Ave., between Upshur St. & Grant Circle, NW	0	0.00	0.00	7

Res	Park	Location	How Acquired	Square Feet	Acres	Map
312G		Triangle (Trans to DC) 12/14/1972 Arkansas Ave., between 13th & Decatur Sts., NW	0	0.00	0.00	7
312H		Triangle (Trans to DC) 12/14/1972 Illinois Ave., between 9th & Ingraham Sts., NW	0	0.00	0.00	7
312I	ROCR	Triangle - Illinois Ave., between 5th & Webster Sts., & Grant Circle, NW	8	8,837.50	0.20	7
313		Loomis Park (Trans to DC) 12/14/1972 Bryant & Adams Sts., to Lawrence & 19th Sts., NE	0	0.00	0.00	8,13
313A		Triangle (Trans to DC) 6/9/1967 South Dakota Ave., between 26th & Irving Sts., NE	0	0.00	0.00	8
313B	ROCR	Triangle - South Dakota Ave., between 24th St. & Rhode Island Ave., NE	8	7,481.11	0.17	8
313C		Triangle (Trans to DC) 12/14/1972 Bladensburg Rd., between 30th & Evarts Sts., NE	0	0.00	0.00	8
313D		Triangle (Trans to DC) 12/14/1972 Bladensburg Rd., between 30th & Douglas Sts., NE	0	0.00	0.00	8
313E		Triangle (Trans to DC) 12/14/1972 Bladensburg Rd., between 28th & Douglas Sts., NE	0	0.00	0.00	8
313F		Triangle (Trans to DC) 12/14/1972 Brentwood Rd., between Girard & 16th Sts., NE	0	0.00	0.00	8
313G		Triangle (Trans to DC) 12/14/1972 Brentwood Rd., between Franklin & 15th Sts., NE	0	0.00	0.00	8
314		Center Parking (Trans to DC) 12/14/1972 Logan Park, 14th St., between U & V Sts., SE	0	0.00	0.00	18
314A		Triangle (Trans to DC) 12/14/1972 Minnesota Ave., between 16th & T Sts., SE	0	0.00	0.00	18
314B		Triangle (Trans to DC) 12/14/1972 Martin Luther King Jr. Blvd., between Alabama Ave. & 5th St., SE	0	0.00	0.00	21
314C		Triangle (Trans to DC) 12/14/1972 Minnesota Ave. & Good Hope Rd., SE	0	0.00	0.00	18
315	NACE	Curb Parking - I St., between 5th & 6th Sts., NE	8	4,594.44	0.11	13
316		Triangle (Trans-Sold) 9/13/1940 In Square 888 - 7th & K Sts., NE	0	0.00	0.00	13
316A		Triangle (Trans to DC) 12/14/1972 West Virginia Ave. & 8th Sts., NE	0	0.00	0.00	13
317		Triangle (Trans to DC) 12/14/1972 Georgia Ave., between Kansas Ave. & Varnum St., NW	0	0.00	0.00	7
317A		Triangle (Trans to DC) 2/10/1942 Georgia Ave., between Iowa Ave. & Varnum St., NW	0	0.00	0.00	7

Res	Park	Location	How Acquired	Square Feet	Acres	Map
317B		Triangle (Trans to DC) 12/14/1972 Kansas Ave. & 9th St., NW	0	0.00	0.00	7
318		Triangle (Trans to DC) 12/14/1972 Georgia Ave., between 9th & Upshur Sts., NW	0	0.00	0.00	7
318A		Triangle (Trans to DC) 12/14/1972 Georgia Ave., between 9th & Taylor Sts., NW	0	0.00	0.00	7
319		Triangle (Trans to DC) 12/14/1972 New Hampshire Ave., between 7th & Taylor Sts., NW	0	0.00	0.00	7
320		Center Parking (Trans to DC) 12/14/1972 Randolph St. & Illinois Ave., to Rock Creek Church Rd. & 4th St., NW	0	0.00	0.00	7
320A		Triangle (Trans to DC) 12/14/1972 Illinois Ave., between 4th & Randolph Sts., NW	0	0.00	0.00	7
320B		Triangle (Trans to DC) 12/14/1972 Randolph St., between Rock Creek Church Rd. & Illinois Ave., NW	0	0.00	0.00	7
321		Triangle (Trans to DC) 12/14/1972 Rock Creek Church Rd., between 5th & Quincy Sts., NW	0	0.00	0.00	7
321A		Triangle (Trans to DC) 12/14/1972 Rock Creek Church Rd. & Park Pl., NW	0	0.00	0.00	7
322		Triangle (Trans to DC) 12/14/1972 Randolph St., between 8th St. & New Hampshire Ave., NW	0	0.00	0.00	7
322A		Triangle (Trans to DC) 12/14/1972 Michigan Ave., between Randolph & 12th Sts., NE	0	0.00	0.00	8
322B		Triangle (Trans to DC) 12/14/1972 Michigan Ave., between 12th & Shepherd Sts., NE	0	0.00	0.00	8
323		Triangle (Trans to DC) 12/14/1972 Rock Creek Church Rd. & New Hampshire Ave., NW	0	0.00	0.00	7
323A		Triangle (Trans to DC) 12/14/1972 New Hampshire Ave., Park Rd. & Sherman Ave., NW	0	0.00	0.00	7
323B		Triangle (Trans to DC) 12/14/1972 New Hampshire & Georgia Aves., NW (Paved Over)	0	0.00	0.00	7
323C		Triangle (Trans to DC) 12/14/1972 New Hampshire & Georgia Aves., NW	0	0.00	0.00	7
323D		Triangle (Trans to DC) 12/14/1972 New Hampshire & Georgia Aves., north of Rock Creek Church Rd., NW	0	0.00	0.00	7
323E		Triangle (Trans to DC) 12/14/1972 Quincy St., between Kansas Ave. & 13th St., NW	0	0.00	0.00	7
323F		Triangle (Trans to DC) 12/14/1972 Spring Rd., between Kansas Ave. & 13th St., NW	0	0.00	0.00	7
324	ROCR	Montrose Park - R St. & Lovers Ln., NW	8	705,892.00	16.21	11

Reservation List

Res	Park	Location	How Acquired	Square Feet	Acres	Map
325		Book Hill Park (Trans to DC) 12/14/1972 Wisconsin Ave. & R St., NW	0	0.00	0.00	11
326		Triangle (Trans to DC) 12/14/1972 Wisconsin Ave., between 42nd & Fessenden Sts., NW	0	0.00	0.00	5
326A		Triangle (Trans to DC) 12/14/1972 Reno Rd., between Huntington & 38th Sts., NW	0	0.00	0.00	6
326B		Triangle (Trans to DC) 12/14/1972 Reno Rd., between Jenifer & 39th Sts., NW	0	0.00	0.00	2
326C	ROCR	Curb Parking - Jenifer & 41st Sts., at Belt Rd., NW	8	3,885.54	0.09	1
327	ROCR	Meridian Hill Park - 16th St., between Euclid & W Sts., NW	4	517,498.70	11.88	7,12
328		Triangle (Trans to DC) 12/14/1972 Massachusetts Ave., between Fulton & 35th Sts., NW	0	0.00	0.00	6
329		Triangle (Trans to DC) 12/14/1972 Massachusetts Ave., between Fulton & 36th Sts., NW	0	0.00	0.00	6
330		Triangle (Trans to DC) 12/14/1972 Massachusetts Ave., between Garfield & 36th Sts., NW	0	0.00	0.00	6
330A		Triangle (Trans to DC) 12/14/1972 Porter St., between 37th St. & Idaho Ave., NW	0	0.00	0.00	6
330B	ROCR	Triangle - Van Ness St., between 41st St. & Nebraska Ave., NW	8	38,273.00	0.88	5
330C	ROCR	Triangle - Van Ness St., between 42nd St. & Nebraska Ave., NW	8	6,059.26	0.14	5
331		Curb Parking (Trans to DC) 12/14/1972 Hobart Pl. & Columbia Rd., west of Georgia Ave., NW	0	0.00	0.00	7
331A		Curb Parking (Trans to DC) 12/14/1972 Hobart Pl. & Harvard St., west of Georgia Ave., NW	0	0.00	0.00	7
332	NAMA	West Potomac Park (Including Tidal Basin) Constitution Ave., between 17th St. & The Potomac River, NW & SW	9	18,946,540.52	434.95	11,12, 16,17
332A	NAMA	Curb Parking (Deed to Natl Academy of Science) Constitution Ave., between 21st & 22nd Sts., NW	2	0.00	0.00	11
332B	NAMA	Curb Parking - Constitution Ave., between 22nd & 23rd Sts., NW	2	42,392.14	0.97	11
333	NAMA	East Potomac Park Hains Pt. - between Washington Channel & Potomac River, SW	9	14,330,890.00	328.99	17
334	NAMA	Columbus Plaza (Area south of Union Station) Union Plaza, NE	7	125,146.07	2.87	12
334A		Center Parking (Trans to DC) 11/10/1922 Union Station Plaza, NE	0	0.00	0.00	

Res	Park	Location	How Acquired	Square Feet	Acres	Map
334B		Center Parking (Eliminated) 2/20/1932 Union Station Plaza, NE	0	0.00	0.00	
334C		Center Parking (Trans to DC) 12/9/1982 south of Union Station, NE	0	0.00	0.00	12
334D		Combined with 334E, (2/9/1932)	0	0.00	0.00	
334E		Center Parking (Trans to DC) 12/9/1982 south of Union Station, NE	0	0.00	0.00	12
334F		Combined with 334G, 2/9/1932	0	0.00	0.00	
334G		Center Parking (Trans to DC) 12/9/1982 south of Union Station, NE	0	0.00	0.00	12
334H		Circle (Trans to DC) 12/9/1982 south of Union Station on Massachusetts Ave., NE	0	0.00	0.00	12
334I	NAMA	Center Parking - east of Union Station, NE	8	895.85	0.02	12
335	ROCR	Curb Parking - Western Ave. & Patterson St., NW	8	10,710.00	0.25	2
335A	ROCR	Chevy Chase Circle - Western & Connecticut Aves., NW	8	31,203.26	0.72	2
335B		Triangle - Combined with Res. 431 (8/9/1927) Western Ave., between Livingston & 41st Sts., NW	0	0.00	0.00	1
336	NACE	Fort Davis - Pennsylvania & Alabama Aves., SE	8 & 9	580,819.82	13.33	19
336A	NACE	Triangle - Pennsylvania Ave., between O & 28th Sts., SE	8	20,378.23	0.47	18
336B		Triangle (Trans to DC) 12/14/1972 Minnesota Ave., between 22nd & O Sts., SE	0	0.00	0.00	18
336C		Triangle (Trans to DC) 12/14/1972 Naylor Rd., between 22nd & O Sts., SE	0	0.00	0.00	18
337	NACE	Fort Dupont - Combined with Res 405 (10/27/1931)	0	0.00	0.00	19
337A		Triangle (Trans to DC) 3/8/1946 Minnesota Ave. & south of Ely Pl., SE	0	0.00	0.00	14
337B		Triangle (Trans to DC) 12/14/1972 Minnesota Ave., between 34th & D Sts., SE	0	0.00	0.00	14
337C		Triangle (Trans to DC) 12/14/1972 Minnesota Ave., between 36th St. & Croffut Pl., SE	0	0.00	0.00	14
338	ROCR	Center Parking - Rock Creek Dr., between Edgevale Terr. & Normanstone Dr., NW	8	34,075.00	0.78	11
339	ROCR	Rock Creek Park & Piney Branch Parkway - Klingle Rd. to DC Line, west of 16th St., NW	5, 6, 7, & 8	76,213,830.74	1,750.28	2,3,6,7
340		Triangle (Trans to DC) 12/14/1972 Alaska Ave., between Holly & 13th Sts., NW	0	0.00	0.00	3
341		Triangle (Trans to DC) 12/14/1972 Piney Branch & Blair Rds., NW	0	0.00	0.00	3

Res	Park	Location	How Acquired	Square Feet	Acres	Map
342		Triangle (Trans to DC) 12/14/1972 Piney Branch Rd., between 6th & Cedar Sts., NW	0	0.00	0.00	3
343A		Now known as Bolling Air Force Base	0	0.00	0.00	20
343B		Now known as Naval Air Station	0	0.00	0.00	17
343C	NACE	Anacostia Park, Section C - Anacostia River (East Bank) between 11th St. & Frederick Douglass Memorial Bridges, SE	6 & 9	3,656,528.80	83.94	17,18
343D	NACE	Anacostia Park, Section D - Anacostia River (Both Banks) between John Phillip Sousa & 11th St. Bridges, SE	6 & 9	2,449,893.02	56.24	18
343E	NACE	Anacostia Park, Section E - Anacostia River (East Bank) between Railroad & John Phillip Sousa Bridges, SE	6 & 9	2,411,082.01	55.35	18
343F	NACE	Anacostia Park, Section F - Anacostia River (Both Banks) between Benning Road & Railroad Bridges, SE	6 & 9	11,434,200.26	262.49	13,14, 18
343G	NACE	Anacostia Park, Section G - Anacostia River (Both Banks) between DC Line & Benning Rd., SE	6 & 9	30,451,755.11	699.08	13,14
344	GWMP	Lady Bird Johnson Park (Columbia Island) between Potomac River & Boundary Channel	9	5,270,760.00	121.00	11,16
345	ROCR	Triangle - Missouri Ave., between Nicholson & 8th Sts., NW	8	7,955.15	0.18	3
346	ROCR	Triangle - Missouri Ave., between Marietta Pl. & 8th St., NW	8	15,330.00	0.35	3
347	ROCR	Triangle - Missouri Ave., between Madison Ave. & 7th Sts., NW	0	28,899.63	0.66	3
348	ROCR	Triangle - Missouri Ave., between Madison & 5th Sts., NW	8	6,435.37	0.15	7
349		Triangle (Trans to DC) 12/14/1972 North Dakota Ave., between 2nd & Quackenbos St., NW	0	0.00	0.00	3
350		Triangle (Trans to DC) 12/14/1972 Massachusetts Ave., between Yuma & 50th Sts., NW	0	0.00	0.00	5
351	ROCR	Glover Parkway & Children's Playground - east of 44th & U Sts., NW	6, 7, 8, & 10	2,428,240.79	55.74	5,10
351A	ROCR	Glover Parkway & Children's Playground - west of 42nd St., New Mexico Ave. & U St., NW	6, 7, 8, & 10	1,159,972.77	26.63	5,10
351B	ROCR	Glover Parkway & Children's Playground - New Mexico Ave. & Fulton St., NW	6, 7, 8, & 10	45,881.26	1.05	5
351C	ROCR	Glover Parkway & Children's Playground - New Mexico Ave., between 43rd & Garfield Sts., NW	8 & 10	186,162.21	4.27	5
351D	ROCR	Glover Parkway & Children's Playground - New Mexico Ave., between 43rd & Garfield Sts., NW	8 & 10	8,534.20	0.20	5

Res	Park	Location	How Acquired	Square Feet	Acres	Map
351E	ROCR	Glover Parkway & Children's Playground - (West side) New Mexico & Cathedral Aves., NW	6, 7, 8, & 10	202,924.72	4.66	5
351F	ROCR	Glover Parkway & Children's Playground - (East side) New Mexico & Cathedral Aves., NW	7, 8, & 10	378,893.77	8.70	5
351G	ROCR	Glover Parkway & Children's Playground - (East side) Cathedral Ave., NW	7 & 10	37,493.34	0.86	5
351H	ROCR	Glover Parkway & Children's Playground - (East side) Massachusetts Ave., NW	7 & 10	176,322.58	4.05	5,6
351I	ROCR	Glover Parkway & Children's Playground - (West side) Massachusetts & Cathedral Aves., NW	6 & 7	369,931.13	8.49	5
351J	ROCR	Glover Parkway & Children's Playground - (West side) north of Massachusetts Ave. & Van Ness St., NW	6 & 7	603,679.86	13.86	5,6
351K	ROCR	Glover Parkway & Children's Playground - (East side) north of Massachusetts Ave. & west of 39th St., NW	6, 7, & 10	918,909.76	21.10	6
351L		McLean Playground (Trans to DC) 12/14/1972 east of 39th St. & south of Newark St., NW	0	0.00	0.00	6
352		Triangle (Trans to DC) 12/14/1972 North Capitol St., between Longfellow St. & New Hampshire Ave., NE	0	0.00	0.00	7
353		Triangle (Trans to DC) 12/14/1972 Massachusetts Ave., between Upton & 47th Sts., NW	0	0.00	0.00	5
354		Triangle (Trans to DC) 12/14/1972 14th St. & Colorado Ave., NW	0	0.00	0.00	7
355		Triangle (Trans to DC) 12/14/1972 east of 16th St., Spring & Perry Pls., NW	0	0.00	0.00	7
356	ROCR	Klingle Valley Parkway - Klingle Rd. & Macomb St., NW	5, 6, & 8	344,233.54	7.90	6
357	ROCR	Whitehaven Parkway - W St., east of Foxhall Rd. to Dumbarton Oaks Park, NW	5, 6, 8, & 7	1,996,607.40	45.84	10,11
358	ROCR	Fort Stevens Park - 13th St., between Piney Branch Rd. & Rittenhouse St., NW	5, 6, & 8	190,300.13	4.37	3
359	ROCR	Fort Bayard Park - Western Ave., between 46 & 47th Sts., NW	6	178,953.40	4.11	5
360	ROCR	Rock Creek & Potomac Parkway - Along Rock Creek, between National Zoological Park & Theodore Roosevelt Bridge, NW	2, 6, & 8	7,455,225.20	171.15	11,6
361	ROCR	Curb Parking - Lamont & 15th Sts., extended, NW	8	1,078.22	0.02	7
362		Triangle (Trans to DC) 5/30/1945 North Carolina Ave., east of 3rd St., SE	0	0.00	0.00	12
363		Center Parking (Trans to DC) 5/30/1945 North Carolina Ave., west of 4th St., SE	0	0.00	0.00	12,13

Res	Park	Location	How Acquired	Square Feet	Acres	Map
364		Center Parking (Trans to DC) 6/15/1937 New Hampshire Ave., north of Grant Circle, NW	0	0.00	0.00	7
365		Center Parking (Trans to DC) 6/15/1937 New Hampshire Ave., north of Webster St., NW	0	0.00	0.00	7
366		Center Parking (Trans to DC) 6/15/1937 New Hampshire Ave., south of Allison St., NW	0	0.00	0.00	7
367		Center Parking (Trans to DC) 6/15/1937 New Hampshire Ave., north of Allison St., NW	0	0.00	0.00	7
368		Triangle (Trans to DC) 12/14/1972 New Hampshire Ave., between Allison & 4th Sts., NW	0	0.00	0.00	7
369	ROCR	Sherman Circle - 7th & Crittenden Sts., to Kansas & Illinois Aves., NW	8	101,787.52	2.34	7
370		Center Parking (Trans to DC) 6/15/1937 Kansas Ave., between Sherman Circle & Buchanan St., NW	0	0.00	0.00	7
371		Center Parking (Trans to DC) 6/15/1937 Kansas Ave., south of Buchanan St., NW	0	0.00	0.00	7
372		Center Parking (Trans to DC) 6/15/1937 Kansas Ave., north of Allison St., NW	0	0.00	0.00	7
373		Triangle (Trans to DC) 12/14/1972 Military Rd., between Belt Rd. & 42nd St., NW	0	0.00	0.00	1
374		Triangle (Trans to DC) 06/09/1967 Bladensburg Rd., South Dakota Ave. & Franklin St., NE	0	0.00	0.00	8
375		Triangle (Trans to DC) 12/14/1972 South Dakota Ave., between 20th & Otis Sts., NE	0	0.00	0.00	8
376		Triangle (Trans to DC) 12/14/1972 Rhode Island Ave., between Brentwood Rd. & 14th St., NE	0	0.00	0.00	8
377		Takoma Playground (Trans to DC) 11/14/1972 Van Buren St., between 3rd & 4th Sts., NW	0	0.00	0.00	3
378	NAMA	Park (Part of Sq. E 87) south of Virginia Ave., to 20th & 21st Sts., NW	9	98,469.32	2.26	11
379		Triangle (Trans to GSA, Fed Res., Bldg.) 6/30/1931 20th & 21st St., to Constitution Ave & C St., NW	0	0.00	0.00	
380		Civil Service Commission Site - 19th & 20th Sts., to Virginia Ave & E St., NW	0	0.00	0.00	11
381		Triangle (Trans to GSA, Tempo. Bldg., #3-combined with reservation 107) 6/30/1931 19th & D Sts., NW	0	0.00	0.00	
382		Triangle (Trans to GSA., Interior Dept. Site) 6/30/1931 D St., between 18th & 19th Sts., NW	0	0.00	0.00	

Res	Park	Location	How Acquired	Square Feet	Acres	Map
383	NAMA	Triangle (Bolivar [Simon] Statue) Virginia Ave., between 18th & C Sts., NW	9	61,120.00	1.40	11
384	NAMA	Pan American Annex (Square 147) Virginia & Constitution Aves., to 18th & 19th Sts., NW	9	122,080.00	2.80	11
385		Center Parking (Trans to DC) 6/17/1931 Bladensburg Rd., between H & Morse Sts., NE	0	0.00	0.00	13
386		Center Parking (Trans to DC) 6/17/1931 Bladensburg Rd., north of Morse St., NE	0	0.00	0.00	13
387		Center Parking (Trans to DC) 6/17/1931 Bladensburg Rd., south of Neal St., NE	0	0.00	0.00	13
388		Center Parking (Trans to DC) 6/17/1931 Bladensburg Rd., north of Neal St., NE	0	0.00	0.00	13
389		Center Parking (Trans to DC) 6/17/1931 Bladensburg Rd., south of K St., NE	0	0.00	0.00	13
390		Center Parking (Trans to DC) 6/17/1931 Bladensburg Rd., north of K St., NE	0	0.00	0.00	13
391		Center Parking (Trans to DC) 6/17/1931 Bladensburg Rd., south of L St., NE	0	0.00	0.00	13
392		Southworth Square (Trans to DC) 10/24/1958 Prospect Ave. & 36th St., NW	0	0.00	0.00	11
393		Triangle (Trans to DC) 12/14/1972 Lincoln Rd., between 2nd & Channing Sts., NE	0	0.00	0.00	7
394		Original DC Area	0	0.00	0.00	
395		Original DC Area	0	0.00	0.00	
396		Triangle (Trans to DC) 12/14/1972 Massachusetts Ave., between Wisconsin & Cathedral Aves., NW	0	0.00	0.00	6
397	ROCR	Triangle - Connecticut Ave., between Ellicott Ave. & 36th Sts., NW	6	12,760.96	0.29	6
398	ROCR	Tenley Circle - Nebraska & west of Wisconsin Aves., NW	8	3,164.74	0.07	6
399	ROCR	Tenley Circle - Nebraska & east of Wisconsin Aves., NW	8	3,946.13	0.09	6
400		Carolina Playground (Trans to DC) 12/14/1972 Manning Pl. & Macomb St., south of Sherrier Pl., NW	0	0.00	0.00	5
401		Carolina Playground (Trans to DC) 12/14/1972 west of Manning Pl., between Sherrier Pl. & Potomac Ave., NW	0	0.00	0.00	5
402	ROCR	Soapstone Valley - Connecticut Ave., between Albemarle St. & Windom Pl., NW	5, 6, & 7	1,071,030.55	24.59	6
403		Triangle (Trans to DC) 12/14/1972 Rock Creek Church Rd. & Webster St., NW	0	0.00	0.00	7
404 Section 3	CHOH, ROCR	Potomac Palisades Parkway - Key Bridge to DC Line, NW	6, 7, & 8	17,344,441.61	398.17	5,11

Reservation List

Res	Park	Location	How Acquired	Square Feet	Acres	Map
404M Section 2	GWMP	Clara Barton Parkway - Maryland DC Line to Great Falls, MD (see Summary)	6 & 9	0.00	0.00	
404M Section 4	NACE	George Washington Memorial Parkway - MD/DC Line to Ft. Washington, Including Ft. Foote (see Summary)	6 & 9	0.00	0.00	
404V Section 1	GWMP	George Washington Memorial Parkway - VA Columbia Lagoon to Northern Terminus of Pkwy (see Summary)	6 & 9	0.00	0.00	
404V Section 5	GWMP	George Washington Memorial Parkway - VA Columbia Lagoon to Southern Terminus of Pkwy (see Summary)	6 & 9	0.00	0.00	
405	NACE	Fort Dupont Park - Minnesota & Massachusetts Aves., SE	5, 6, 7, & 10	15,749,676.38	361.56	14,19
406		Triangle (Trans to DC) 12/14/1972 32nd St., between Klingle & Woodley Rds., NW	0	0.00	0.00	6
407		Center Parking (Trans to DC) 12/14/1972 Greenwich Parkway, between Dent Pl. & Foxhall Rd., NW	0	0.00	0.00	10
408		Center Parking (Trans to DC) 12/14/1972 Greenwich Parkway, between Dent Pl. & west of Survey Ln., NW	0	0.00	0.00	10
409		Center Parking (Trans to DC) 12/14/1972 Greenwich Parkway, between Dent Pl. & Survey Ln., NW	0	0.00	0.00	10
410		Center Parking (Trans to DC) 12/14/1972 Greenwich Parkway, between Dent Pl. & east of Survey Ln., NW	0	0.00	0.00	10
411		Center Parking (Trans to DC) 12/14/1972 Greenwich Parkway, between Dent Pl. & west of 44th St., NW	0	0.00	0.00	10
412	NACE	Fort Stanton Park - north of Erie St., between Pearson Pl. & 16th St., SE	5, 6, & 8	2,464,052.47	56.57	18
413		Triangle (Trans to DC) 12/14/1972 New Hampshire Ave., between 4th & Buchanan Sts., NW	0	0.00	0.00	7
414		Center Parking (Trans to DC) 6/15/1937 New Hampshire Ave. & south of Buchanan St.,	0	0.00	0.00	7
415		Center Parking (Trans to DC) 5/2/1932 Kansas Ave., north of Sherman Circle, NW	0	0.00	0.00	7
416		Center Parking (Trans to DC) 6/15/1937 Kansas Ave., south of Decatur St., NW	0	0.00	0.00	7
417		Center Parking (Trans to DC) 6/15/1937 Kansas Ave., north of Decatur St., NW	0	0.00	0.00	7
418		Center Parking (Trans to DC) 6/15/1937 Kansas Ave., south of Delafield Pl., NW	0	0.00	0.00	7
419		Center Parking (Trans to DC) 6/15/1937 Kansas Ave., north of Delafield Pl., NW	0	0.00	0.00	7

Res	Park	Location	How Acquired	Square Feet	Acres	Map
420		Center Parking (Trans to DC) 6/15/1937 Kansas St., south of Emerson St., NW	0	0.00	0.00	7
421	NACE	Shepherd Parkway - South Capitol & 2nd Sts., SE & SW	5, 6, & 9	8,952,392.98	205.52	17,18, 20
422		Triangle - In Sq. 1999 (Trans to DC) Adjacent to Chevy Chase Parkway, south of Patterson St., NW	0	0.00	0.00	2
423		Thompson Circle (Trans to DC) 12/14/1972 Woodland Dr., between 31st Pl. & 31st St., NW	0	0.00	0.00	6
424		31st Circle (Trans to DC) 12/14/1972 31st St., south of Woodland Dr., NW	0	0.00	0.00	6
425		Center Parking (Trans to DC) 4/10/1931 Calvert St., west of Connecticut Ave., NW	0	0.00	0.00	6
426		Center Parking (Trans to DC) 4/10/1931 Calvert St., west of 24th St., NW	0	0.00	0.00	6
427		Center Parking (Trans to DC) 4/10/1931 Calvert St., west of 24th St., NW	0	0.00	0.00	6
428		Center Parking (Trans to DC) 4/10/1931 Calvert St., east of 28th St., NW	0	0.00	0.00	6
429		Center Parking (Trans to DC) 2/14/1972 Calvert St., west of 28th St., NW	0	0.00	0.00	6
430		Center Parking (Trans to DC) 12/14/1972 Calvert St., east of 29th St., NW	0	0.00	0.00	6
431		Chevy Chase Playground (Trans to DC) 12/14/1972 Livingston St., between 41st St. & Western Ave., NW	0	0.00	0.00	1
432	ROCR	Beach Parkway - to MD/DC Line, between East & West Beach Drs., NW	5 & 6	892,909.12	20.50	2
433	ROCR	North Portal - 16th St., between North Portal & South Portal Drs., NW	5 & 6	380,538.52	8.74	2,3
434		Triangle (Trans to DC) 12/14/1972 41st St., between Reno & Military Rds., NW	0	0.00	0.00	1
435	ROCR	Fort Slocum Park - 2nd & 3rd Sts., to Oglethorpe & Madison Sts., NW	5 & 6	787,167.28	18.07	3
436	ROCR	Triangle - Kansas Ave. & 7th St., north of Sherman Circle, NW	6	15,451.18	0.35	7
437		Shepherd Playground (Trans to DC) 11/14/1972 Kalmia & Jonquil Sts., NW	0	0.00	0.00	3
438	ROCR	Triangle - Kansas Ave., south of Sherman Circle, NW	8	15,426.72	0.35	7
439		Center Parking (Trans to DC) 4/24/1940 14th St., south of Longfellow St., NW	0	0.00	0.00	7
440		Center Parking (Trans to DC) 12/14/1972 14th St., between Longfellow & Madison Sts., NW	0	0.00	0.00	7

Reservation List

Res	Park	Location	How Acquired	Square Feet	Acres	Map
441		Center Parking (Trans to DC) 12/14/1972 14th St., between Madison & Montague Sts., NW	0	0.00	0.00	3
442		Center Parking (Trans to DC) 2/27/1945 14th St., north of Montague St., NW	0	0.00	0.00	3
443	ROCR	Fort Bunker Hill Park - Perry St., between 13th & 14th Sts., NE	5 & 6	275,593.20	6.33	8
444		Combined with Res. 404 (7/11/1928) As Part of Potomac Palisades Parkway	0	0.00	0.00	5
445		Coolidge Rec. Center (Trans to DC) 10/18/1971 Van Buren & Sheridan Sts., to 3rd & 5th Sts., NW	0	0.00	0.00	3
446		Langdon Park - (Trans to DC) 1/22/1969 18th St. & Mills Ave., to Hamlin & Franklin Sts., NE	0	0.00	0.00	8
447	ROCR	Triangle - Illinois Ave., between 7th & Decatur Sts., NW	8	8,893.37	0.20	7
448	ROCR	Triangle - Illinois Ave., between 7th & Buchanan Sts., NW	8	8,893.37	0.20	7
449		Bunker Hill Rd. Rec. Field (3/24/1930) Combined with Res. 496 Turkey Thicket Rec. Center	0	0.00	0.00	8
450	ROCR	Archbold Parkway - south of Reservoir Rd., MacArthur Blvd. & 44th St., NW	5, 6, 7, 8, & 9	1,195,177.80	27.44	10,11
450A	ROCR	Archbold Parkway - west side Archbold Parkway, north of Reservoir Rd., NW	6, 7, 8, & 10	919,843.63	21.12	10
450B	ROCR	Archbold Parkway - east side Archbold Parkway, north of Reservoir Rd., NW	7, 8, & 10	624,673.38	14.34	10
451	ROCR	Fort Circle Park - Fort Totten Park to Barnard Hill, east of Blair Rd. & Gallatin St., NE	6 & 8	2,810,453.35	64.52	7,8
452		Triangle (Trans to DC) 12/14/1972 New Hampshire Ave., 1st St. & Chillum Place, NE	0	0.00	0.00	3
453		Triangle (Trans to DC) 12/14/1972 O St., between Texas & Massachusetts Aves., SE	0	0.00	0.00	19
454		Triangle (Trans to DC) 12/14/1972 Ellicott St., between 48th St. & Western Ave., NW	0	0.00	0.00	5
455		Center Parking (Trans to DC) 12/14/1972 Cleveland Ave., north of 29th St., NW	0	0.00	0.00	6
456		Center Parking (Trans to DC) 12/14/1972 Cleveland Ave., between 29th & 30th Sts., NW	0	0.00	0.00	6
457		Center Parking (Trans to DC) 12/14/1972 Cleveland Ave., south of 30th St., NW	0	0.00	0.00	6
458		Center Parking (Trans to DC) 12/14/1972 Cleveland Ave., north of 30th St., NW	0	0.00	0.00	6
459		Center Parking (Trans to DC) 12/14/1972 Cleveland Ave., south of 31st St., NW	0	0.00	0.00	6

Res	Park	Location	How Acquired	Square Feet	Acres	Map
460		Center Parking (Trans to DC) 12/14/1972 Cleveland Ave., north of 31st St., NW	0	0.00	0.00	6
461		Center Parking (Trans to DC) 12/14/1972 Cleveland Ave. south of 31st Pl., NW	0	0.00	0.00	6
462		Center Parking (Trans to DC) 12/14/1972 Cleveland Ave., north of 31st Pl., NW	0	0.00	0.00	6
463		Center Parking (Trans to DC) 12/14/1972 Cleveland Ave., 32nd & Garfield Sts., NW	0	0.00	0.00	6
464		Eckington Recreation Ctr. (Trans to DC) Lincoln Rd. & 2nd St., to R & T Sts., NE	0	0.00	0.00	12
465		Triangle (Trans to DC) 12/14/1972 Michigan Ave., between Upshur St. & 13th Pl., NE	0	0.00	0.00	8
466		Triangle (Trans to DC) 12/14/1972 Illinois Ave., between Farragut & 8th Sts., NW	0	0.00	0.00	7
467	NACE	Park - V St., between 1st & Canal Sts., SW	9	496,136.50	11.39	17
468	ROCR	Triangle - Connecticut Ave., south of Chevy Chase Circle, NW	8	965.67	0.02	2
469	ROCR	Reservoir Playground - Combined with Res. 404	0	0.00	0.00	
470	ROCR	Fort Reno Park - Nebraska Ave., between Fessenden & Chesapeake Sts., NW	6 & 8	1,379,444.22	31.67	6
471		Triangle (Trans to DC) 12/14/1972 Hamlin St., between Queens Chapel Rd. & Rhode Island Ave., NE	0	0.00	0.00	8
472		Georgetown Playground (Trans to DC) 12/14/1972 Volta Pl. & Q St., to 33rd & 34th Sts., NW	0	0.00	0.00	11
473		Lafayette Rec. Center (Trans to DC) 11/14/1972 Broad Branch Rd., between Quesada & 33rd Sts., NW	0	0.00	0.00	2
474		Barry Farms Playground (Trans to DC) 1/18/1968 Martin Luther King Jr. Blvd., between Howard & Summer Rds., SE	0	0.00	0.00	18
475	NACE	Fort Mahan Park - Benning Rd., between 42nd & Grant Sts., NE	5 & 6	1,464,900.39	33.63	14
476		Taft Rec. Ctr. (Trans to DC) 11/14/1972 Otis St., between 18th & 20th Sts., NE	0	0.00	0.00	8
477		Triangle (Trans to DC) 12/14/1972 39th St., between Wisconsin Ave. & Veazy St., NW	0	0.00	0.00	6
478		Dalecarlia Parkway (Part Trans to DC) 12/14/1972 between Massachusetts Ave. & Loughboro Rd., NW	8	4,424.54	0.10	5
479		Center Parking (Trans to DC) 12/14/1972 Q St., west of 44th St., NW	0	0.00	0.00	10
480		Center Parking (Trans to DC) 12/14/1972 Q St., between 44th St. & Surrey Ln., NW	0	0.00	0.00	10
481		Center Parking (Trans to DC) 12/14/1972 Q St., east of Surrey Ln., NW	0	0.00	0.00	10

Res	Park	Location	How Acquired	Square Feet	Acres	Map
482		Center Parking (Trans to DC) 12/14/1972 Q St. & Surrey Ln., NW	0	0.00	0.00	10
483		Center Parking (Trans to DC) 12/14/1972 Q St., east of Foxhall Rd., NW	0	0.00	0.00	10
484		Randall Rec. Ctr., (Tittle Conveyed to DC) 11/07/2008 west of South Capitol St., between G & K Sts., SW	0	0.00	0.00	17
485		Triangle (Trans to DC) 12/14/1972 Blaine St., Brooks & 51st Sts., SE	0	0.00	0.00	14
486		Raymond Playground (Trans to DC) 11/14/1972 Spring Rd., between Quincy & 9th Sts., NW	0	0.00	0.00	7
487	NACE	Twining Square - Pennsylvania Ave., between Minnesota Ave. & 25th St., SE	8	51,622.99	1.19	18
487A	NACE	Center Parking - Pennsylvania Ave. & 25th St., east of Minnesota Ave., SE	8	610.00	0.01	18
487B	NACE	Center Parking - Pennsylvania Ave. & 25th St., east of Minnesota Ave, SE	8	1,555.00	0.04	18
487C	NACE	Center Parking - Pennsylvania Ave., west of Minnesota Ave, SE	8	7,598.00	0.17	18
487D	NACE	Center Parking - Pennsylvania Ave., east of Prout St., SE	8	585.00	0.01	18
487E	NACE	Center Parking - Pennsylvania Ave., east of Fairlawn Ave., SE	8	576.00	0.01	18
488		Triangle (Trans to DC) 12/14/1972 Rhode Island Ave., 20th & Irving Sts., NE	0	0.00	0.00	8
489		Alger Park (Trans to DC) 12/14/1972 31st & W Sts., to Park & Hillcrest Drs., SE	0	0.00	0.00	18
490		Park (Trans to DC) 3/18/1970 Southern Ave., between Branch Ave. & Erie St., SE	0	0.00	0.00	19
491		Triangle - Adjoining Sq. 2831 (Trans to DC) 12/14/1972 Iowa Ave. & 13th St., NW	0	0.00	0.00	7
492		Triangle - Adjoining Sq. 3559 (Trans to DC) 12/14/1972 Rhode Island Ave. & W St., NE	0	0.00	0.00	12
493		Hamilton St., Playground (Trans to DC) 10/18/1971 13th &14th Sts., to Hamilton & Gallatin Sts., NW	0	0.00	0.00	7
494	ROCR	Fort Circle Park - Fort Stevens Park to Fort Slocum Park, Missouri Ave., between 13th & 3rd Sts., NW	6 & 8	389,834.51	8.95	3,7
495	NACE	Brentwood Park (Patterson Tract) 6th St., between New York & Florida Aves., NE	6 & 9	396,593.86	9.10	13
496		Turkey Thicket Rec. Ctr. (Trans to DC) 11/14/1972 Shepherd St. & Michigan Ave., NE	0	0.00	0.00	8
497	ROCR	Fort Circle Park - Fort Slocum Park to Fort Totten Park, Kansas Ave. & 1st Pl., NE	6	1,160,246.00	27.00	3,7

Res	Park	Location	How Acquired	Square Feet	Acres	Map
498		Triangle (Trans to DC) 12/14/1972 Kansas Ave., between Emerson & 5th Sts., NW	0	0.00	0.00	7
499	ROCR	Fort Circle Park - Rock Creek Park to Fort Stevens Park, Missouri Ave., between 16th & 13th Sts., NW	6 & 7	267,019.90	6.13	3
500	NACE	Fort Circle Park - Fort Mahan Park to Fort Dupont Park, between Benning & Ridge Rds., SE	6 & 8	1,272,551.13	29.21	14
501	NACE	Oxon Run Parkway - Mississippi Ave., between 1st St. & Southern Ave., SE	6	5,358,266.86	123.01	20,21
502		Federal Warehouse Site (Trans) 7/15/1930 D St., between 7th & 9th Sts., SW	0	0.00	0.00	12
503		Triangle (Trans to DC) 12/14/1972 Wisconsin Ave. & 41st St., NW	0	0.00	0.00	5
504		Palisades Playground (Trans to DC) 10/18/1971 Potomac & Arizona Aves., NW	0	0.00	0.00	5
505		Triangle (Trans to DC) 12/14/1972 18th St & Argyle Terr., NW	0	0.00	0.00	6
506		Banneker Rec. Ctr (Trans to DC) 12/14/1972 Georgia Ave. & Euclid St., NW	0	0.00	0.00	7
507		Center Parking (Trans to DC) 12/14/1972 Piney Branch Rd., between Van Buren St. & Venable Pl., NW	0	0.00	0.00	3
508		Center Parking (Trans to DC) 12/14/1972 Piney Branch Rd., between Venable Pl. & Whittier St., NW	0	0.00	0.00	3
509		Center Parking (Trans to DC) 12/14/1972 Piney Branch Rd., between Whittier & Aspen Sts., NW	0	0.00	0.00	3
510		Center Parking (Trans to DC) 12/14/1972 Piney Branch Rd., between Aspen & Butternut Sts., NW	0	0.00	0.00	3
511		Center Parking (Trans to DC) 12/14/1972 Tilden St., between 29th St. & Linnean Ave., NW	0	0.00	0.00	6
512		Center Parking (Trans to DC) 12/14/1972 Tilden St., east of Linnean Ave., NW	0	0.00	0.00	6
513		Triangle (Trans to DC) 12/14/1972 6th St., between Evarts & Edgewood Sts., NE	0	0.00	0.00	8
514	ROCR	Normanstone Parkway - Massachusetts Ave., between Garfield & Normanstone Sts., NW	6 & 8	812,326.00	18.65	6
515	ROCR	Fort Circle Park - Fort Reno Park to Rock Creek Park, along 36th St. & Broad Branch Rd., NW	6	1,109,479.17	25.47	6
516	ROCR	National Zoological Park Entrance - Harvard St., NW	6	45,359.60	1.04	6

Res	Park	Location	How Acquired	Square Feet	Acres	Map
517		Rudolph Playground, (Trans to DC) 11/14/1972 Ingraham & Hamilton Sts., to 2nd & 3rd Sts., NW	0	0.00	0.00	7
518	NACE	Fort Circle Park - Fort Dupont Park to Fort Stanton Park, south of Massachusetts Ave., SE	6 & 8	5,604,511.30	128.66	18,19
519	NACE	Fort Circle Park - Fort Stanton Park to St. Elizabeth Hospital, between Erie St. & Alabama Ave., SE	6 & 9	1,429,491.48	32.82	18
520	ROCR	Fort Circle Park - Barnard Hill to Ft. Lincoln, along Eastern Ave, Bunker Hill & Bladensburg Rds., NE	6	322,761.88	7.41	8,9
521	ROCR	Battery Kemble Park - Chain Bridge Rd. & south of Nebraska Ave., NW	6	121,826.10	2.80	5
522		Oxon Run Rec. Center (Trans to DC) 11/14/1972 4th St. & Valley Ave., SE	0	0.00	0.00	21
523	NACE	Fort Circle Park - Anacostia Park to Ft. Mahan Park, Anacostia Ave. to Grant St., NE	6 & 8	1,444,850.87	33.17	14
524		Center Parking (Trans to DC) 6/15/1937 Kansas Ave., north of Emerson St., NW	0	0.00	0.00	7
525		Center Parking (Trans to DC) 6/15/1937 Kansas Ave., south of Farragut St., NW	0	0.00	0.00	7
526		Triangle (Trans to DC) 12/14/1972 Kansas Ave., between Farragut & 5th Sts., NW	0	0.00	0.00	7
527		Hearst Playground (Trans to DC) 11/14/1972 37th St. & Idaho Ave., NW	0	0.00	0.00	6
528	ROCR	Barnard Hill - 24th St., between Randolph St. & Eastern Ave., NE	6 & 8	950,383.59	21.82	8
529	ROCR	Park - Garfield St., between Fulton St. & Foxhall Rd., NW	6 & 8	610,115.75	14.01	5
530	ROCR	Fort Circle Park - Palisades Park to American University, east of Chain Bridge Rd., NW	6	2,356,542.26	54.10	5
531	ROCR	Piney Branch Portal - Piney Branch Rd. & Eastern Ave., NW	8	32,692.84	0.75	3
532		Triangle (Trans to DC) 12/14/1972 Woodley Rd. & 29th St., NW	0	0.00	0.00	6
533		Triangle (Trans to DC) 12/14/1972 34th St., between Ordway St. & Reno Rd., NW	0	0.00	0.00	6
534		Edgewood Playground (Trans to DC) 10/18/1971 Douglas St., between Franklin St. & Lincoln Rd., NE	0	0.00	0.00	7
535		Triangle (Trans to DC) 12/14/1972 Chevy Chase Parkway & Patterson St., NW	0	0.00	0.00	2
536		Triangle (Trans to DC) 12/14/1972 South Dakota Ave., between Newton & 22nd Sts., NE	0	0.00	0.00	8
537		Circle (Trans to DC) 2/1/1963 Chesterfield Pl., east of Linnean Ave., NW	0	0.00	0.00	6

Res	Park	Location	How Acquired	Square Feet	Acres	Map
538		Circle (Trans to DC) 2/1/1963 Chesapeake St., east of Linnean Ave., NW	0	0.00	0.00	6
539		Circle(Trans to DC) 2/1/1963 Allendale Pl., east of Linnean Ave., NW	0	0.00	0.00	6
540		Triangle (Trans to DC) 12/14/1972 Broad Branch Rd. & Brandywine St., NW	0	0.00	0.00	6
541		Triangle (Trans to DC) 12/14/1972 Kansas Ave., between Longfellow & 2nd Sts., NW	0	0.00	0.00	7
542	ROCR	Fort Circle Park - American University Park to Fort Reno Park, along Nebraska Ave., NW	6 & 8	168,500.54	3.87	5,6
543		Spring Valley Park (Trans to DC) 12/14/1972 49th St. & Fordham Rd., south of Quebec St., NW	0	0.00	0.00	5
544	ROCR	Fort Totten Park - Fort Totten Drive & south of Riggs Rd., NE	6	1,758,956.39	40.38	7
545	ROCR	Pinehurst Parkway - between Western & Oregon Aves., NW	6	828,623.27	19.02	2
[a] 546	NAMA	Mellon Fountain - 6th St., between Pennsylvania & Constitution Aves., NW	6 & 8	13,258.94	0.30	12
547		Triangle (Trans to DC) 12/14/1972 Kansas Ave., between Gallatin & 4th Sts., NW	0	0.00	0.00	7
548		Center Parking (Trans to DC) 12/14/1972 Piney Branch Rd., south of Van Buren St., NW	0	0.00	0.00	3
549		Center Parking (Trans to DC) 12/14/1972 Piney Branch Rd., north of Underwood St., NW	0	0.00	0.00	3
550		Center Parking (Trans to DC) 12/14/1972 Piney Branch Rd., south of Underwood St., NW	0	0.00	0.00	3
551		Center Parking (Trans to DC) 12/14/1972 Piney Branch Rd., east of Georgia Ave., NW	0	0.00	0.00	3
552		Sherwood Playground (Trans to DC) 11/14/1972 9th & 10th Sts., to F & G Sts., NE	6 & 8	0.00	0.00	13
[a] 553	NAMA	Triangle - 3rd St., between Pennsylvania & Constitution Aves., NW	3 & 8	8,672.20	0.20	12
554	NAMA	Triangle - Connecticut Ave., between 20th & R Sts., NW	8	860.08	0.02	11
555		Triangle (Trans to DC) 3/3/1961 Lamont St., between Adams Mill Rd. & Walbridge Pl., NW	0	0.00	0.00	6
556		Triangle (Trans to DC) 12/14/1972 Colorado Ave. & Nicholson St., NW	0	0.00	0.00	3
557		Center Parking (Trans to DC) 6/15/1937 Kansas Ave., north of Jefferson St., NW	0	0.00	0.00	7
558		Center Parking (Trans to DC) 6/15/1937 Kansas Ave., south of Kennedy St., NW	0	0.00	0.00	7
559	ROCR	Westmoreland Circle - Massachusetts & Western Aves., NW	6 & 8	33,160.22	0.76	5

Reservation List

Res	Park	Location	How Acquired	Square Feet	Acres	Map
560	GWMP	Theodore Roosevelt Island - (formerly Analostan Island) Potomac River, NW	10	3,847,951.00	88.34	11
561	NACE	Bald Eagle Hill - Nichols & Southern Aves., SW	6	977,493.15	22.44	20
562	NACE	Triangle - Water & V Sts., at Bulkhead, SW	10	35,518.00	0.82	17
563	ROCR	Park - north side of National Zoological Park & Adams Mill Rd., NW	8 & 9	77,484.94	1.78	6
564		Pinehurst Circle - (Trans to DC) 12/14/1972 Western Ave., between 33rd St. & Utah Ave., NW	0	0.00	0.00	2
565	ROCR	Triangle - 16th & Irving Sts., NW	8	1,233.00	0.03	7
566		Center Parking (Trans to DC) - 12/14/1972 Plymouth St. & Sudbury Ln., north of Rock Creek Park, NW	0	0.00	0.00	2
567		Triangle (Trans to DC) 3/21/1969 Jackson St. & Rhode Island Ave., NE	0	0.00	0.00	8
568	ROCR	Battleground National Cemetery - Georgia Ave., between Whittier Pl. & Van Buren St., NW	9	44,997.48	1.03	3
569		Triangle (Trans to DC) 12/14/1972 Blagden Ave., between 17th & Decatur Sts., NW	0	0.00	0.00	7
570		Triangle (Trans to DC) 3/5/1959 Michigan Ave., between Park Pl. & Hobart Pl., NW	0	0.00	0.00	7
571		Triangle (Trans to DC) 12/14/1972 Hobart Pl. & 4th St., NW	0	0.00	0.00	7
572	ROCR	Ward Circle - Massachusetts & Nebraska Aves., NW	8	30,243.44	0.69	5
573	ROCR	Triangle - Connecticut Ave., between Fessenden & 36th Sts., NW	8	701.13	0.02	6
574		Triangle (Trans to DC) 12/14/1972 New Hampshire Ave., between Ingraham & 1st Sts., NW	0	0.00	0.00	7
575	NACE	Battery Ricketts - Fort Pl., between Pearson & Bruce Pls., SE	6	164,329.98	3.77	18
576		Triangle (Trans to DC) 12/14/1972 Reservoir Rd. & MacArthur Blvd., NW	0	0.00	0.00	10
577		Triangle (Trans to DC) 12/14/1972 Ingraham St., between Kansas Ave. & 3rd St., NW	0	0.00	0.00	7
578		Center Parking (Trans to DC) 12/14/1972 Dexter Pl. & Dexter St., to 44th & Foxhall Rd., NW	0	0.00	0.00	5
579		Powell Rec. Ctr. (Trans to DC) 1/18/1968 16th & Lamont Sts., NW	0	0.00	0.00	7
580		Triangle (Trans to DC) 6/30/1969 west side of Montana Ave. & New York Ave., NE	0	0.00	0.00	13

Res	Park	Location	How Acquired	Square Feet	Acres	Map
581		Triangle (Trans to DC) 6/30/1969 east side of Montana Ave., between New York & West Virginia Aves., NE	0	0.00	0.00	13
582		Triangle (Trans to DC) 12/14/1972 South Dakota Ave., between Randolph & 19th Sts., NW	0	0.00	0.00	8
583		Circle (Trans to DC) 12/14/1972 Denver St. & Highview Terr., SE	0	0.00	0.00	19
584		Circle (Trans to DC) 12/14/1972 34th St. & Highview Terr., SE	0	0.00	0.00	19
585		Triangle (Trans to DC) 12/14/1972 New Hampshire Ave., between 3rd St. & Decatur Ave., NW	0	0.00	0.00	7
586		Triangle (Trans to DC) 12/14/1972 MacArthur Blvd. & Foxhall Rd., NW	0	0.00	0.00	10
587	ROCR	Triangle - Nebraska Ave., between 45th St. & Rockwood Pkwy., NW	8	2,154.66	0.05	5
588		Center Parking (Trans to DC) 12/14/1972 MacArthur Blvd., between Reservoir Rd. & U St., NW	0	0.00	0.00	10
589		Center Parking (Trans to DC) 12/14/1972 MacArthur Blvd., between U & V Sts., NW	0	0.00	0.00	10
590		Center Parking (Trans to DC) 12/14/1972 MacArthur Blvd., between V & W Sts., NW	0	0.00	0.00	10
591		Center Parking (Trans to DC) 12/14/1972 MacArthur Blvd., between W & Ashby Sts., NW	0	0.00	0.00	10
592		Center Parking (Trans to DC) 12/14/1972 MacArthur Blvd., at Ashby St., NW	0	0.00	0.00	10
593		Center Parking (Trans to DC) 12/14/1972 MacArthur Blvd., between Ashby St. & Nebraska Ave., NW	0	0.00	0.00	5
594		Center Parking (Trans to DC) 12/14/1972 MacArthur Blvd., between Chain Bridge Rd. & Cushing Pl., NW	0	0.00	0.00	5
595		Center Parking (Trans to DC) 12/14/1972 MacArthur Blvd., between Cushing & Dana Pls., NW	0	0.00	0.00	5
596		Center Parking (Trans to DC) 12/14/1972 MacArthur Blvd., between Dana & Edmunds Pls., NW	0	0.00	0.00	5
597		Center Parking (Trans to DC) 12/14/1972 MacArthur Blvd., between Edmunds Pl. & Arizona Ave., NW	0	0.00	0.00	5
598		Center Parking (Trans to DC) 12/14/1972 MacArthur Blvd., between Arizona Ave. & Galena Pl., NW	0	0.00	0.00	5
599		Center Parking (Trans to DC) 12/14/1972 MacArthur Blvd., between Galena Pl. & Cathedral Ave., NW	0	0.00	0.00	5

Res	Park	Location	How Acquired	Square Feet	Acres	Map
600		Center Parking (Trans to DC) 12/14/1972 MacArthur Blvd. & Cathedral Ave., NW	0	0.00	0.00	5
601		Center Parking (Trans to DC) 12/14/1972 MacArthur Blvd., between Cathedral Ave. & Macomb St., NW	0	0.00	0.00	5
602		Center Parking (Trans to DC) 12/14/1972 MacArthur Blvd., between Macomb St. & Manning Pl., NW	0	0.00	0.00	5
603		Circle (Trans to DC) 12/14/1972 MacArthur Blvd. & Manning Pl., NW	0	0.00	0.00	5
604		Center Parking (Trans to DC) 12/14/1972 MacArthur Blvd., between Manning Pl. & Watson St., NW	0	0.00	0.00	5
605		Center Parking (Trans to DC) 12/14/1972 MacArthur Blvd., south of Newark & Watson Sts., NW	0	0.00	0.00	5
606		Center Parking (Trans to DC) 12/14/1972 MacArthur Blvd., between Newark & Norton Sts., NW	0	0.00	0.00	5
607		Center Parking (Trans to DC) 12/14/1972 MacArthur Blvd., between Little Falls Rd. & Norton St., NW	0	0.00	0.00	5
608		Center Parking (Trans to DC) 12/14/1972 MacArthur Blvd., north of Little Falls Rd., NW	0	0.00	0.00	5
609	NACE	Fort Chaplin Park - south of East Capitol St., between Chaplin St. & Texas Ave., SE	6	1,320,018.27	30.30	14
610		Marvin Gaye Park (Trans to DC) 11/7/1972 42nd St. & Hunt Pl., to 63rd St. & Southern Ave., NE	0	0.00	0.00	14,15
611		Buchanan Rec. Center (Trans to DC) 1/18/1968 13th St., between D & E Sts., SE	0	0.00	0.00	13
612		Fort Chaplin Rec. Ctr. (Trans to DC) 12/14/1972 Texas Ave. & C St., SE	0	0.00	0.00	14
613		Friendship Playground (Trans to DC) 12/14/1972 45th St., between Van Ness & Warren Sts., NW	6 & 8	0.00	0.00	5
613A		Friendship Playground (Trans to DC) 11/14/1972 45th St., Van Ness St. & Massachusetts Ave., NW	0	0.00	0.00	5
614	ROCR	Triangle - Harewood Rd., between 4th St. & Michigan Ave., NE	8	1,960.14	0.04	8
615		Trinidad Playground (Trans to DC) 1/18/1968 Trinidad Ave., at Childress St., NE	0	0.00	0.00	13
616		Plymouth Circle (Trans to DC) 12/14/1972 Plymouth St. & Parkside Ln., NW	0	0.00	0.00	2
[a] 617	NAMA	Pershing Square (Commerce Building Plaza) Pennsylvania Ave. & E St., to 14th & 15th Sts., NW	8 & 9	60,450.00	1.39	12

Res	Park	Location	How Acquired	Square Feet	Acres	Map
618		Triangle (Trans to DC) 12/14/1972 16th St., between Constitution & North Carolina Aves., NE	0	0.00	0.00	13
619		Center Parking (Trans to DC) 12/14/1972 Constitution Ave., between 16th & 17th Sts., NE	0	0.00	0.00	13
620		Center Parking (Trans to DC) 12/14/1972 Constitution Ave., between 17th St. & 17th Pl., NE	0	0.00	0.00	13
621		Center Parking (Trans to DC) 12/14/1972 Constitution Ave., between 17th Pl. & 18th St., NE	0	0.00	0.00	13
622		Center Parking (Trans to DC) 12/14/1972 Constitution Ave., between 18th St. & 18th Pl., NE	0	0.00	0.00	13
623		Center Parking (Trans to DC) 12/14/1972 between 18th Pl. & 19th St., NE	0	0.00	0.00	13
624		Pope Branch Parkway (Trans to DC) 11/7/1972 M St. & Fairlawn Ave., to 39th & Nash Sts., SE	0	0.00	0.00	18,19
625		Linnean Playground (Trans to DC) 12/14/1972 Linnean Ave. & Broad Branch Rd., NW	0	0.00	0.00	6
626		Jefferson Rec. Ctr. (Trans to DC) 11/14/1972 7th & 9th Sts., to G & H Sts., SW	0	0.00	0.00	17
627		Hillcrest Rec. Ctr. (Trans to DC) 12/14/1972 Alabama Ave., west of 32nd St., SE	0	0.00	0.00	18
628		Kelly Miller Rec. Ctr. (Trans to DC) 11/14/1972 49th & 50th Sts., Brooks Pl., NE	0	0.00	0.00	14
629	NACE	Buzzard Point Anacostia River - between 1st & Water Sts., SW	6	53,261.75	1.22	17
630	ROCR	Melvin C. Hazen Park - south of Tilden St., east & west of Connecticut Ave., NW	6	1,822,716.67	41.84	6,18
631		Stevens Playground (Trans to DC) 12/14/1972 Luzon Ave., between Van Buren & 13th Sts., NW	0	0.00	0.00	3
632		Congress Heights Playground (Trans to DC) 10/18/1971 7th St., south of Alabama Ave., SE	0	0.00	0.00	21
633		Bundy Playground (Trans to DC) 12/14/1972 New Jersey Ave., between O & P Sts., NW	0	0.00	0.00	12
634		Martin Luther King Playground (Trans to DC) 10/18/1971 Southwest Corridor of Delaware Ave. & N St., NW	0	0.00	0.00	17
635	ROCR	Woodley Park - Cortland & Devonshire Pls., NW	6 & 8	128,603.50	2.95	6
636		Triangle (Trans to DC) 12/14/1972 44th St., between Ellicott St. & River Rd., NW	0	0.00	0.00	5

Reservation List

Res	Park	Location	How Acquired	Square Feet	Acres	Map
637	ROCR	Dumbarton Oaks Park - Whitehaven St. & Montrose Park, NW	10	1,186,618.30	27.24	11
638		Center Parking (Trans to DC) - 12/14/1972 Glenbrook Rd. & Rockwood Pkwy., NW	0	0.00	0.00	5
639		Francis Rec. Ctr., (Trans to DC) 10/18/1971 25th St., north of M St., NW	0	0.00	0.00	11
640		Harrison Playground (Trans to DC) 11/14/1972 U & V Sts., to 13th & 14th Sts., NW	0	0.00	0.00	12
641	ROCR	Combined with Glover Parkway & Children's Playground Res. 351-J	0	0.00	0.00	5
642		Triangle (Trans to DC) 12/14/1972 49th St., between Yuma St. & Massachusetts Ave., NW	0	0.00	0.00	5
643	ROCR	Triangle - Fessenden St., between Reno Rd. & Nebraska Ave., NW	6	13,250.00	0.30	6
644		Dakota Playground (Trans to DC) 11/14/1972 South Dakota Ave., Adams & 33rd Sts., NE	0	0.00	0.00	8,9
645		Triangle (Trans to DC) 12/14/1972 18th St., between T St. & T Pl., SE	0	0.00	0.00	18
646		Triangle (Trans to DC) 1/22/1969 Kennedy St., between 2nd St. & Missouri Ave., NW	0	0.00	0.00	7
647		Park (Trans to DC) 12/18/1973 Area in Sq. S-104-combined with Res. 106, New York Ave. & 20th St., NW	0	0.00	0.00	11
648		Triangle (Trans to DC) 12/14/1972 14th St., between Underwood St. & Luzon Ave., NW	0	0.00	0.00	3
649		Payne Playground (Trans to DC) 11/14/1972 C St., between 14th & 15th Sts., SE	0	0.00	0.00	13
650		Center Parking (Trans to DC) 12/14/1972 Constitution Ave., east of 19th St., NE	0	0.00	0.00	13
651		Center Parking (Trans to DC) 12/14/1972 Constitution Ave., west of 20th St., NE	0	0.00	0.00	13
652		Center Parking (Trans to DC) 12/14/1972 Constitution Ave., between 20th & 21st Sts., NE	0	0.00	0.00	13
653	NACE	Piney Run Parkway - Fife Pl. & Blaine St., to 49th & East Capitol Sts., NE	6 & 8	0.00	0.00	14
654		Forest Hills Playground (Trans to DC) 12/14/1972 32nd & Chesapeake Sts., NW	0	0.00	0.00	6
655		Kalorama Park (Trans to DC) 12/14/1972 Kalorama Rd., between Columbia Rd. & 19th St., NW	0	0.00	0.00	11
656		Combined with Res. 325 (8/31/1942)	0	0.00	0.00	11
657		Center Parking (Trans to DC) 12/14/1972 Tilden St., west of Connecticut Ave., NW	0	0.00	0.00	6

Res	Park	Location	How Acquired	Square Feet	Acres	Map
658		Center Parking (Trans to DC) 12/14/1972 Tilden & Sedgwick Sts., west of Connecticut Ave., NW	0	0.00	0.00	6
659		Triangle (Trans to DC) 12/14/1972 Manning Pl. & MacArthur Blvd., NW	0	0.00	0.00	5
660		Stead Playground (Trans to DC) 12/14/1972 15th & 16th Sts., to P & Church Sts., NW	0	0.00	0.00	12
661	NAMA	Seaton Playground (Trans to DC 12/29/1966 and Trans back to NPS 12/8/1980-Deed to DC) 2nd & H Sts., NW	8	0.00	0.00	12
662		John L. Young Playground (formerly Cardozo) (Trans to DC) 11/14/1972 10th & R Sts., NW	0	0.00	0.00	12
663		Kingman Playground (Trans to DC) 12/14/1972 14th St. & Tennessee Ave., NE	0	0.00	0.00	13
664		Morgan-Happy Hollow Playground (Trans to DC) 1/18/1968 Champlain St., between Florida Ave & Kalorama Rd., NW	0	0.00	0.00	11
665		Riggs Road Playground (Trans to DC) 1/18/1968 Riggs Road & Nicholson St., NE	0	0.00	0.00	4
666		Deanwood Playground (Trans to DC) 1/18/1968 49th & Quarles Sts., NE	0	0.00	0.00	14
667	ROCR	Triangle - Tilden St. & Reno Rd., NW	8	2,268.00	0.05	6
668	ROCR	Francis G. Newlands Park (Little Forest) Military Rd., between 28th & 30th Sts., NW	10	382,387.62	8.78	2
669	NACE	Triangle - Central Ave., between 50th & East Capitol Sts., NE	8	7,128.00	0.16	14
670		Triangle (Trans to DC) 12/14/1972 Minnesota Ave., between 28th & N Sts., SE	0	0.00	0.00	18
671		Triangle (Trans to DC) 12/14/1972 25th St. & Alabama Ave., SE	0	0.00	0.00	18
672		Mitchell Playground (Trans to DC) 12/14/1972 23rd & S Sts., NW	0	0.00	0.00	11
673		Brentwood Village Playground (Trans to DC) 12/14/1972 15th & Downing Sts., NE	0	0.00	0.00	8,13
674		Triangle (Trans to DC) 12/14/1972 Lincoln Rd., between 4th & Franklin Sts. NE	0	0.00	0.00	7
675		Suitland Parkway (Within DC Only - Trans to DC) 12/14/1972 (see Summary) South Capitol St. to DC Line, SE	0	0.00	0.00	18
676		Neighborhood Park (Trans to DC) 12/14/1972 16th St. & Minnesota Ave., SE	0	0.00	0.00	18
677		Center Parking (Trans to DC) 12/14/1972 Good Hope Rd. & Alabama Ave., SE	0	0.00	0.00	18
678		Center Parking (Trans to DC) 12/14/1972 Naylor & Good Hope Rds., 25th St., SE	0	0.00	0.00	18
679		Center Parking (Trans to DC) South Capitol St. & Martin Luther King Jr. Ave., SE	0	0.00	0.00	20

Reservation List

Res	Park	Location	How Acquired	Square Feet	Acres	Map
680		Center Parking (Trans to DC) 12/14/1972 9th & T Sts., NE	0	0.00	0.00	13
681	NAMA	Triangle - Vermont Ave., north of Q St., NW	8	577.00	0.01	12
682	NAMA	Triangle - Vermont Ave. & 11th St., south of S St., NW	8	2,941.00	0.07	12
683	NAMA	Triangle - Vermont Ave. & 11th St., north of S St., NW	8	2,728.00	0.06	12
684		Logan Playground (Trans to DC) 12/14/1972 2nd & 3rd Sts., between F & G Sts., NE	0	0.00	0.00	12
685		Lamond Playground (Trans to DC) 11/14/1972 Kansas Ave., between Underwood & Tuckerman Sts., NW	0	0.00	0.00	3
686	ROCR	Triangle - Reno Rd., between 36th & Warren Sts., NW	10	3,584.00	0.08	6
687		Triangle (Trans to DC) 12/14/1972 Rhode Island Ave., between 15th & Franklin Sts., NE	0	0.00	0.00	8
688	NACE	Baltimore-Washington Parkway (see Summary) DC Line to MD Rt. 176	9	0.00	0.00	14
689		Turner Playground (Trans to DC) 12/14/1972 Stanton Rd. & north of Alabama Ave., SE	0	0.00	0.00	18
690		Lovejoy Playground (Trans to DC) 12/14/1972 E St., between 11th & 12th Sts., NE	0	0.00	0.00	13
691	ROCR	Park - Pennsylvania Ave., between 28th & M Sts., NW	8	3,322.43	0.08	11
692		Benning Park (Trans to DC) 1/7/1971 Benning Rd., north of Hanna Pl. & Southern Ave., SE	0	0.00	0.00	19
693	ROCR	Old Stone House - 3051 M St., NW	4	18,191.25	0.42	11
694		Foxhall Playground (Trans to DC) 12/14/1972 48th St., between W & Ashby Sts., NW	0	0.00	0.00	10
695	NACE	Triangle - M St. & Maryland Ave., NE	6	21,825.00	0.50	13
696		Neighborhood Park (Trans to DC) 12/14/1972 Michigan Ave., between Bunker Hill Rd. & 18th St., NE	0	0.00	0.00	8
697	GWMP	Arlington House (Robert E. Lee Memorial) (see Summary) Arlington County Virginia	9	0.00	0.00	11,16
698	NAMA	Petersen House - House where Lincoln died, 516 10th St., NW	9	2,377.00	0.05	12
699	NAMA	Ford's Theatre National Historical Site - 511 10th St., NW	9	10,714.27	0.25	12
700	ROCR	Bryce Park - Massachusetts Ave., between Wisconsin Ave. & Garfield St., NW	6	25,497.52	0.59	6

Res	Park	Location	How Acquired	Square Feet	Acres	Map
701		Center Parking (Trans to DC) 12/14/1972 Kentucky Ave., north side of Independence Ave., SE	0	0.00	0.00	13
702		Center Parking (Trans to DC) 12/14/1972 Kentucky Ave. & 13th St., SE	0	0.00	0.00	13
703		Center Parking (Trans to DC) 12/14/1972 Massachusetts Ave., west of 15th St., SE	0	0.00	0.00	13
704		Center Parking (Trans to DC) 12/14/1972 Massachusetts Ave., south of Independence Ave., SE	0	0.00	0.00	13
705		Howard Playground (Mott) (Trans to DC) 12/14/1972 Bryant & W Sts., 4th St., NW	0	0.00	0.00	12
706		Benning Rec. Ctr. (Trans to DC) 1/18/1968 East Capitol St., between Burns & B Sts., SE	0	0.00	0.00	14
707		Triangle (Trans to DC) 12/14/1972 Colorado Ave. & 14th St., NW	0	0.00	0.00	7
708		Wheatly Playground (Trans to DC) 1/22/1969 Montello Ave. & Morse St., NE	0	0.00	0.00	13
709		Hardy Playground (Trans to DC) 11/14/1972 Foxhall Rd. & Q St., NW	0	0.00	0.00	10
710		Petworth Playground (Trans to DC) 10/18/1971 Taylor St., between 8th & 9th Sts., NW	0	0.00	0.00	7
711		Amidon-Greenleaf Park (Trans to DC) 10/18/1971 4th & G Sts., SW	0	0.00	0.00	17
712		Lansburgh Park (Trans to DC) 11/14/1972 Delaware Ave., between I & M Sts., SW	0	0.00	0.00	17
713		Fairfax Village Playground (Trans to DC) 11/14/1972 41st St., between Fort Davis St. & Fort Davis Pl., SE	0	0.00	0.00	19
714	NACE	Piscataway Park (see Summary) Prince George's and Charles Co., MD	4 & 10	0.00	0.00	
715	NAMA	Walt Whitman Park - E St., between 19th & 20th Sts., NW	8 & 9	44,532.74	1.02	11
716	NACE	Fredrick Douglass Home - 1411 W St., SE	10	371,243.00	8.52	18
717	NAMA	Southwest Waterfront Park (Titanic Memorial) - Maine Ave & P St., SW	7 & 9	133,108.00	3.06	17
718	NACE	Triangle - Benning Rd. & Blaine St., NE	10	2,270.00	0.05	14
718A	NACE	Triangle - 42nd & Blaine St., NE	10	5,778.00	0.13	14
719	NAMA	Benjamin Banneker Park - 10th St., Overlook & Maine Ave., SW	9	203,833.04	4.68	17
720	NAMA	Bernardo de Galvez Park (Adjoining Dept. of State) Virginia Ave. & 22nd St., NW	9 & 8	40,077.45	0.92	11
721		Town Center Park - 6th & I Sts., SW	9	0.00	0.00	17
722		Town Center Park - 4th & I Sts., SW	9	0.00	0.00	17

Reservation List

Res	Park	Location	How Acquired	Square Feet	Acres	Map
723		Town Center Park - 3rd & I Sts., SW	9	0.00	0.00	17
727	NAMA	Triangle - Louisiana Ave., C & 1st Sts., NW	8	6,456.00	0.15	12
728	NAMA	Triangle - D St., Louisiana & New Jersey Aves., NW	8	13,870.00	0.32	12
729	NAMA	Three Polygons over Interstate 395 at Washington Ave S.W. and Second St	8	95,381.00	2.19	12
Total				***295,913,816.84***	***6,794.26***	

a
Reservations: 35, 36, 36A, 546, 553, 617 and part of 6, are included within the Pennsylvania Avenue National Historic Site. Land area of these Reservations total 141,540.43 square feet or 3.24 acres. These figures are included in the aggregate total for Pennsylvania Avenue National Historic Site, see Summary. Pennsylvania Avenue National Historic Site also includes Reservations 32, 33, 33A, and 34, which had been transferred to the District of Columbia.

Summary of Acres
In The National Capital Region
National Park Service

DISTRICT OF COLUMBIA	**Acres**
Mary Bethune House…….....	0.07
Pennsylvania Avenue National Historic Park……	18.92
Carter G. Woodson…….	0.15
Total of Non-Reservation Areas under NPS Jurisdiction……...	19.14
Total of Reservations under NPS Jurisdiction..……	6794.26
**Total……..	**6,832.54**

MARYLAND

Antietam National Battlefield ……	1991.36
Antietam National Battlefield (Less than Fee [a]) ……..	751.40
Catoctin Mountain Park ……	5,872.54
Chesapeake & Ohio Canal National Historical Park ……	12,911.97
Chesapeake & Ohio Canal National Historical Park (Less than Fee) ……	1308.25
Clara Barton House ..……	8.59
George Washington Memorial Parkway ……	2500.83
George Washington Memorial Parkway (Less than Fee) ……	111.37
Greenbelt Park ……	1105.79
Fort Washington Park ……..	341.00
Harpers Ferry National Historical Park ……	788.30
Harpers Ferry National Historical Park (Less than Fee) ……..	1.62
Monocacy National Battlefield ……...	1354.87
Monocacy National Battlefield (Less than Fee) ……..	195.37
Piscataway Park……...	1772.85
Piscataway Park (Less than Fee) ……	2817.72
**Total ……..…….	**28,648.1**
**Less Than Fee ……...	**5185.73**

National Capital Parks

Suitland Parkway……..……..……..	576.09
Baltimore-Washington Parkway…….…….…….…...	1356.35
Baltimore-Washington Parkway (Less than Fee)……..	42.95
Total ……..	**1932.44**
Less than Fee……..	**42.95**

VIRGINIA

Arlington House, Robert E. Lee Memorial ……	28.08
George Washington Memorial Parkway ……	3,770.10
George Washington Memorial Parkway (Less than Fee) ……..	333.52
Harpers Ferry National Historical Park ……..	480.59
Manassas National Battlefield ……	4,400.58
Manassas National Battlefield (Less than Fee) ……..	22.33
Prince William Forest Park ……	14,544.71
Prince William Forest Park (Less than Fee) ……	41.89
Wolf Trap Farm Park …….	117.89
Wolf Trap Farm Park (Less than Fee) ……	12.39
Total ……..……	**23,341.95**
Less Than Fee ……...	**410.13**

WEST VIRGINIA

Harpers Ferry National Historical Park …….	1881.84
Harpers Ferry National Historical Park (Less than Fee) ……..	52.05
Chesapeake & Ohio Canal National Historical Park ……	127.20
Total ……..……	**2009.04**
Less Than Fee ……....	**52.05**

GRAND TOTAL

Total ……..……	**62,764.07**
Less Than Fee ……...	**5690.86**

[a] Less Than Fee: Property wherein the National Park Service retains interest on privately owned land to protect scenic, historic and cultural values of that property.

MAP INDEX

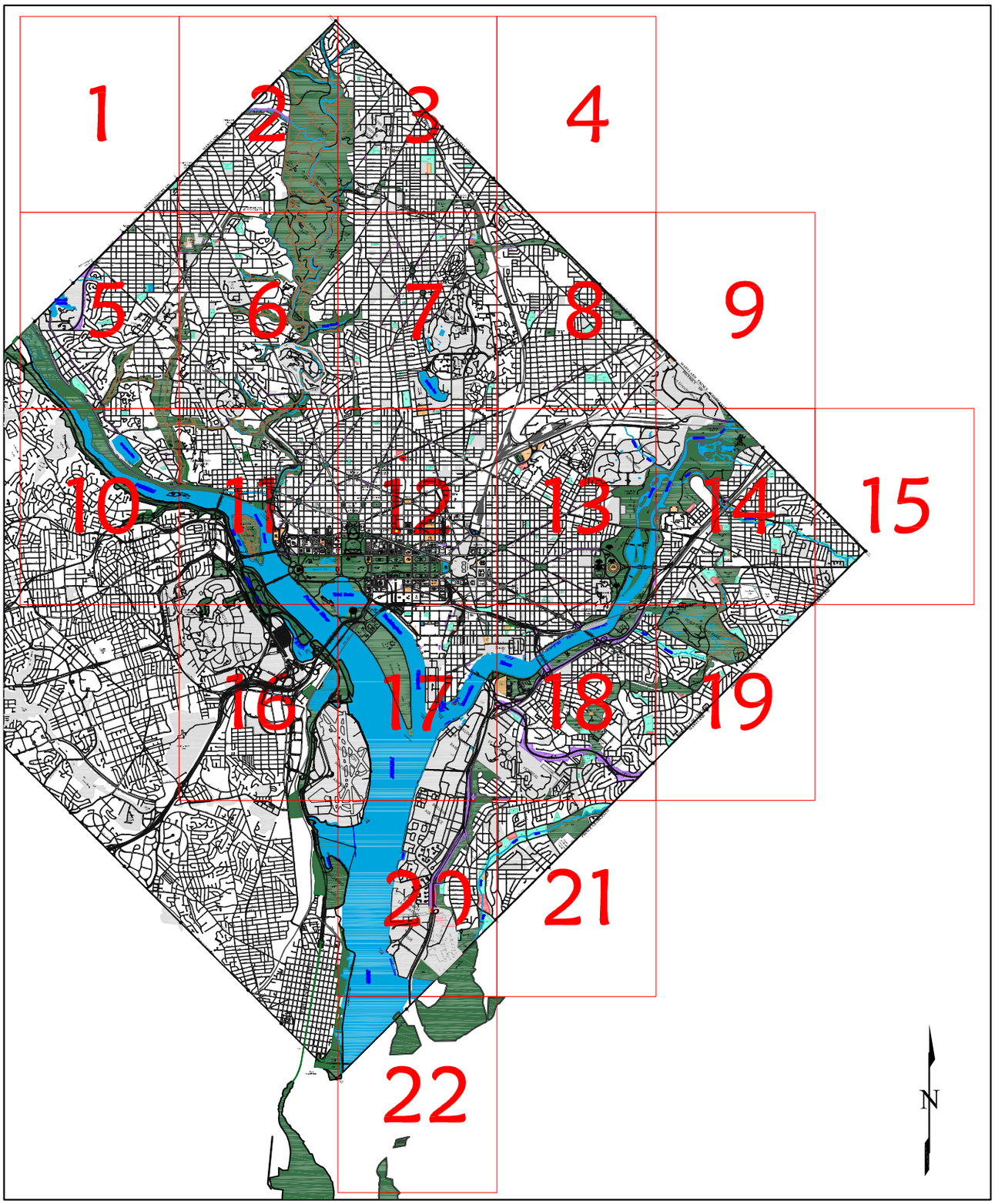

NATIONAL PARK SERVICE JURISDICTION
SCENIC EASEMENTS/ RIGHTS IN LANDS
AIR RIGHTS
300 NPS RESERVATION NUMBER
300 DISPOSALS
OTHER GOVERNMENT LANDS
TRANSFERRED TO DISTRICT COMPREHENSIVE PLAN
TRANSFERRED TO DISTRICT FOR TRANSPORTATION
TRANSFERRED FOR OTHER PURPOSES
TRANSFERRED TO DISTRICT FOR SCHOOL
TRANSFERRED TO DISTRICT FOR RECREATION
300 TRANSFERRED RESERVATION

Land Management Status
Land Resources Program Center
Reservation List 2011

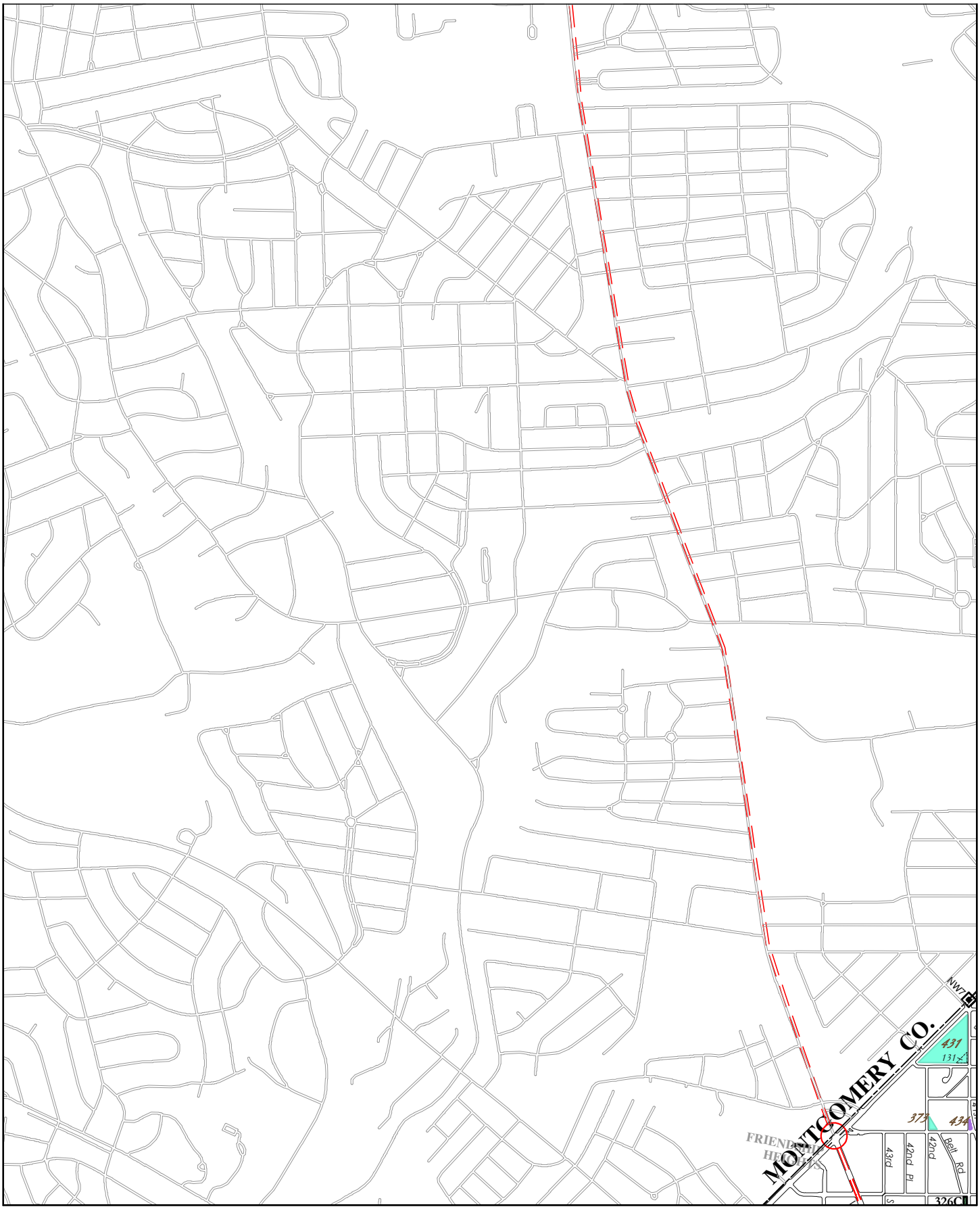

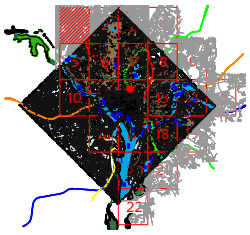

NATIONAL PARK SERVICE JURISDICTION

SCENIC EASEMENTS/ RIGHTS IN LANDS

AIR RIGHTS

300 NPS RESERVATION NUMBER

300 DISPOSALS

OTHER GOVERNMENT LANDS

TRANSFERRED TO DISTRICT FOR COMPREHENSIVE PLAN

TRANSFERRED TO DISTRICT FOR TRANSPORTATION

TRANSFERRED FOR OTHER PURPOSES

TRANSFERRED TO DISTRICT FOR SCHOOL

TRANSFERRED TO DISTRICT FOR RECREATION

300 TRANSFERRED RESERVATION

Land Resources Program Center Reservation List 2011

Map 1

0 750 1500 3000

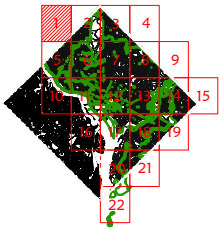

NATIONAL PARK SERVICE JURISDICTION

SCENIC EASEMENTS/ RIGHTS IN LANDS

AIR RIGHTS

300 NPS RESERVATION NUMBER

300 DISPOSALS

OTHER GOVERNMENT LANDS

TRANSFERRED TO DISTRICT FOR COMPREHENSIVE PLAN

TRANSFERRED TO DISTRICT FOR TRANSPORTATION

TRANSFERRED FOR OTHER PURPOSES

TRANSFERRED TO DISTRICT FOR SCHOOL

TRANSFERRED TO DISTRICT FOR RECREATION

300 TRANSFERRED RESERVATION

Land Resources Program Center Reservation List 2011

Map 1A

0 750 1500 3000

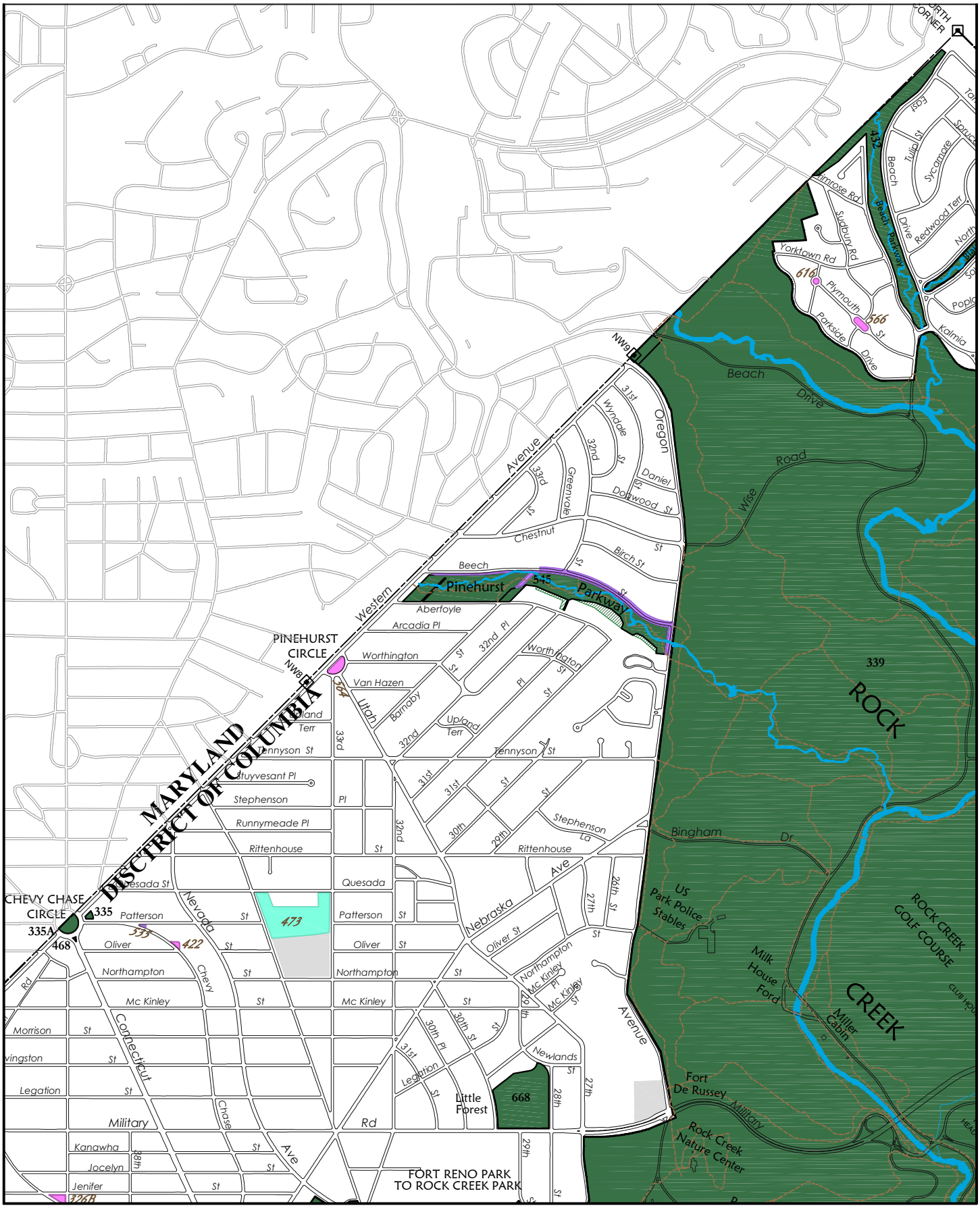

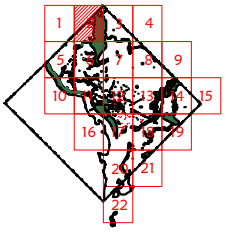

N

NATIONAL PARK SERVICE JURISDICTION
SCENIC EASEMENTS/ RIGHTS IN LANDS
AIR RIGHTS
300 NPS RESERVATION NUMBER
300 DISPOSALS
OTHER GOVERNMENT LANDS
TRANSFERRED TO DISTRICT FOR COMPREHENSIVE PLAN
TRANSFERRED TO DISTRICT FOR TRANSPORTATION
TRANSFERRED FOR OTHER PURPOSES
TRANSFERRED TO DISTRICT FOR SCHOOL
TRANSFERRED TO DISTRICT FOR RECREATION
300 TRANSFERRED RESERVATION

Land Resources Program Center
Reservation List 2011

MAP 2

0 750 1500 3000

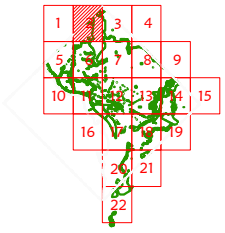

N

NATIONAL PARK SERVICE JURISDICTION

SCENIC EASEMENTS/ RIGHTS IN LANDS

AIR RIGHTS

300 NPS RESERVATION NUMBER

300 DISPOSALS

OTHER GOVERNMENT LANDS

TRANSFERRED TO DISTRICT FOR COMPREHENSIVE PLAN

TRANSFERRED TO DISTRICT FOR TRANSPORTATION

TRANSFERRED FOR OTHER PURPOSES

TRANSFERRED TO DISTRICT FOR SCHOOL

TRANSFERRED TO DISTRICT FOR RECREATION

300 TRANSFERRED RESERVATION

Land Resources Program Center Reservation List 2011

MAP 2A

0 750 1500 3000

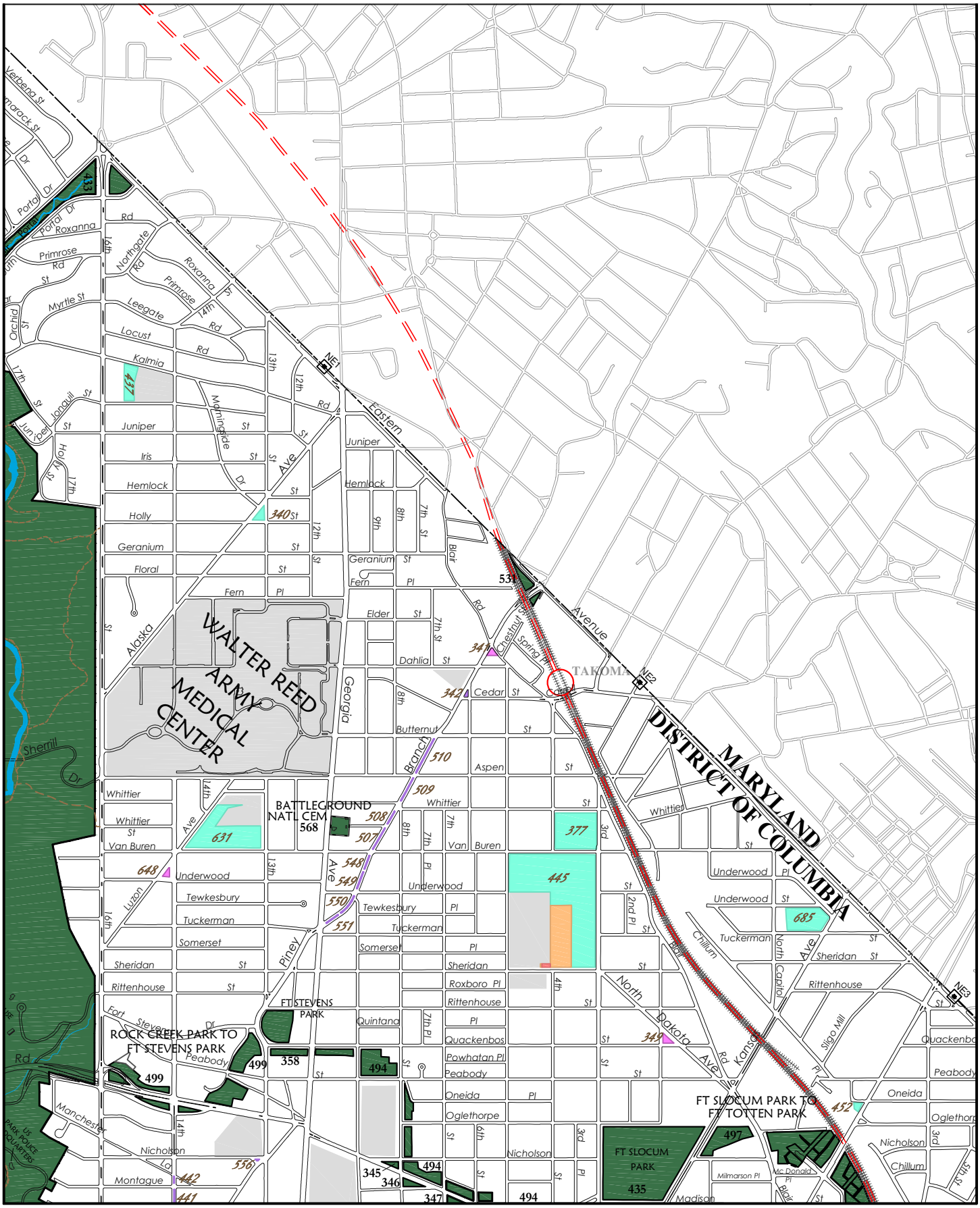

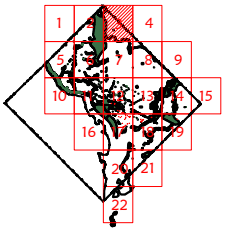

N

NATIONAL PARK SERVICE JURISDICTION

SCENIC EASEMENTS/ RIGHTS IN LANDS

AIR RIGHTS

300 NPS RESERVATION NUMBER

300 DISPOSALS

OTHER GOVERNMENT LANDS

TRANSFERRED TO DISTRICT FOR COMPREHENSIVE PLAN

TRANSFERRED TO DISTRICT FOR TRANSPORTATION

TRANSFERRED FOR OTHER PURPOSES

TRANSFERRED TO DISTRICT FOR SCHOOL

TRANSFERRED TO DISTRICT FOR RECREATION

300 TRANSFERRED RESERVATION

Land Resources Program Center
Reservation List 2011

Map 3

0 750 1500 3000

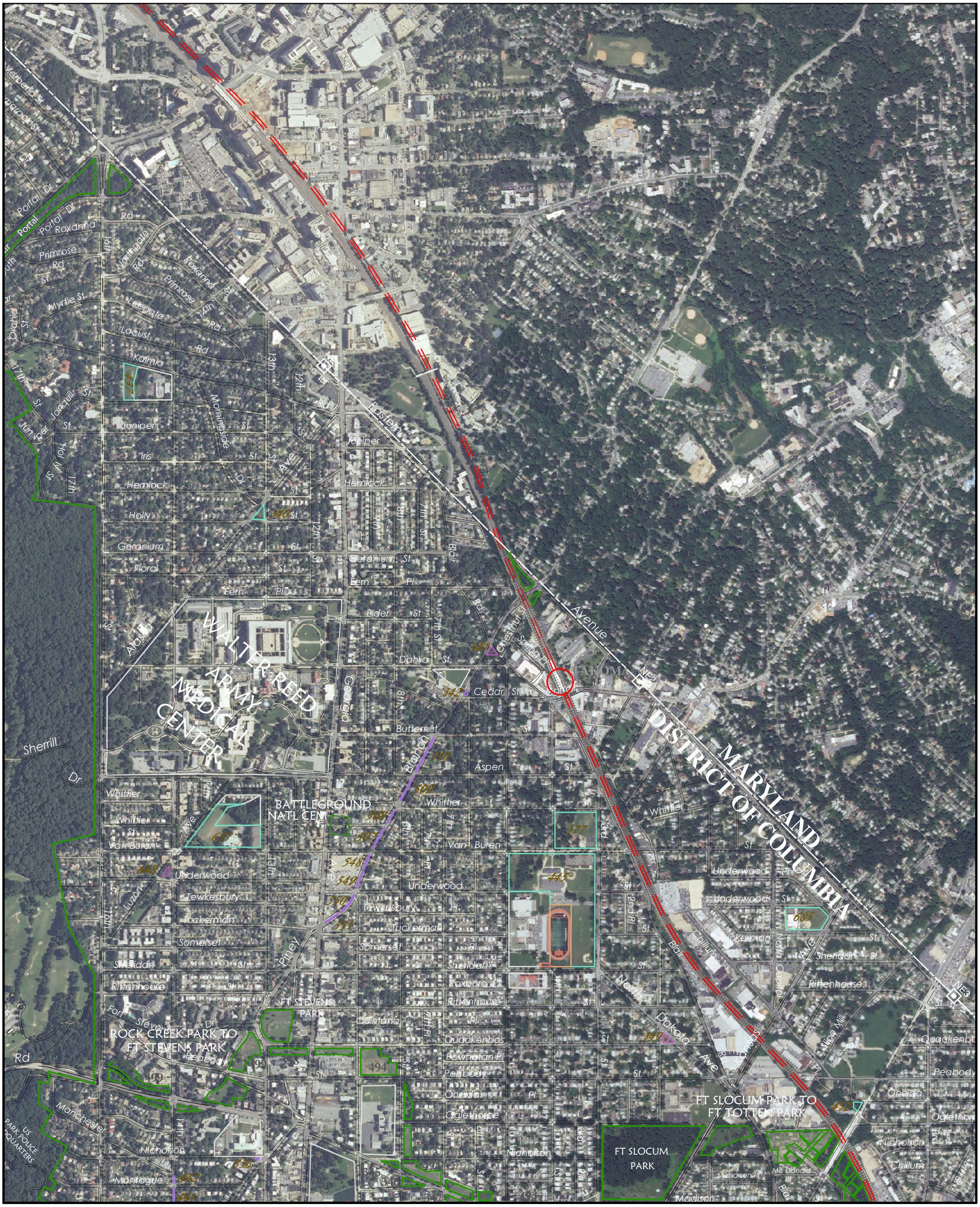

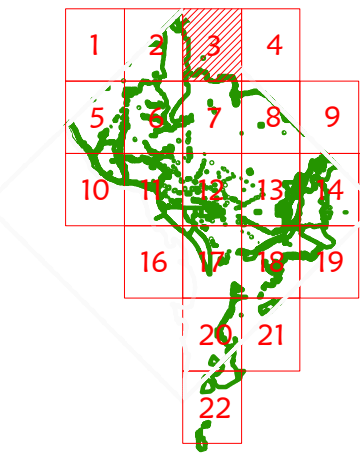

N

	NATIONAL PARK SERVICE JURISDICTION
	SCENIC EASEMENTS/ RIGHTS IN LANDS
	AIR RIGHTS
300	NPS RESERVATION NUMBER
300	DISPOSALS
	OTHER GOVERNMENT LANDS
	TRANSFERRED TO DISTRICT FOR COMPREHENSIVE PLAN
	TRANSFERRED TO DISTRICT FOR TRANSPORTATION
	TRANSFERRED FOR OTHER PURPOSES
	TRANSFERRED TO DISTRICT FOR SCHOOL
	TRANSFERRED TO DISTRICT FOR RECREATION
300	TRANSFERRED RESERVATION

0 750 1500 3000

Land Resources Program Center
Reservation List 2011

Map 3A

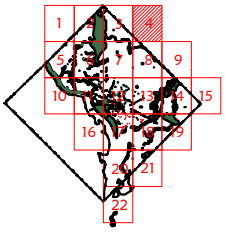

NATIONAL PARK SERVICE JURISDICTION

SCENIC EASEMENTS/ RIGHTS IN LANDS

AIR RIGHTS

300 NPS RESERVATION NUMBER

300 DISPOSALS

OTHER GOVERNMENT LANDS

TRANSFERRED TO DISTRICT FOR COMPREHENSIVE PLAN

TRANSFERRED TO DISTRICT FOR TRANSPORTATION

TRANSFERRED FOR OTHER PURPOSES

TRANSFERRED TO DISTRICT FOR SCHOOL

TRANSFERRED TO DISTRICT FOR RECREATION

300 TRANSFERRED RESERVATION

Land Resources Program Center
Reservation List 2011

Map 4

0 750 1500 3000

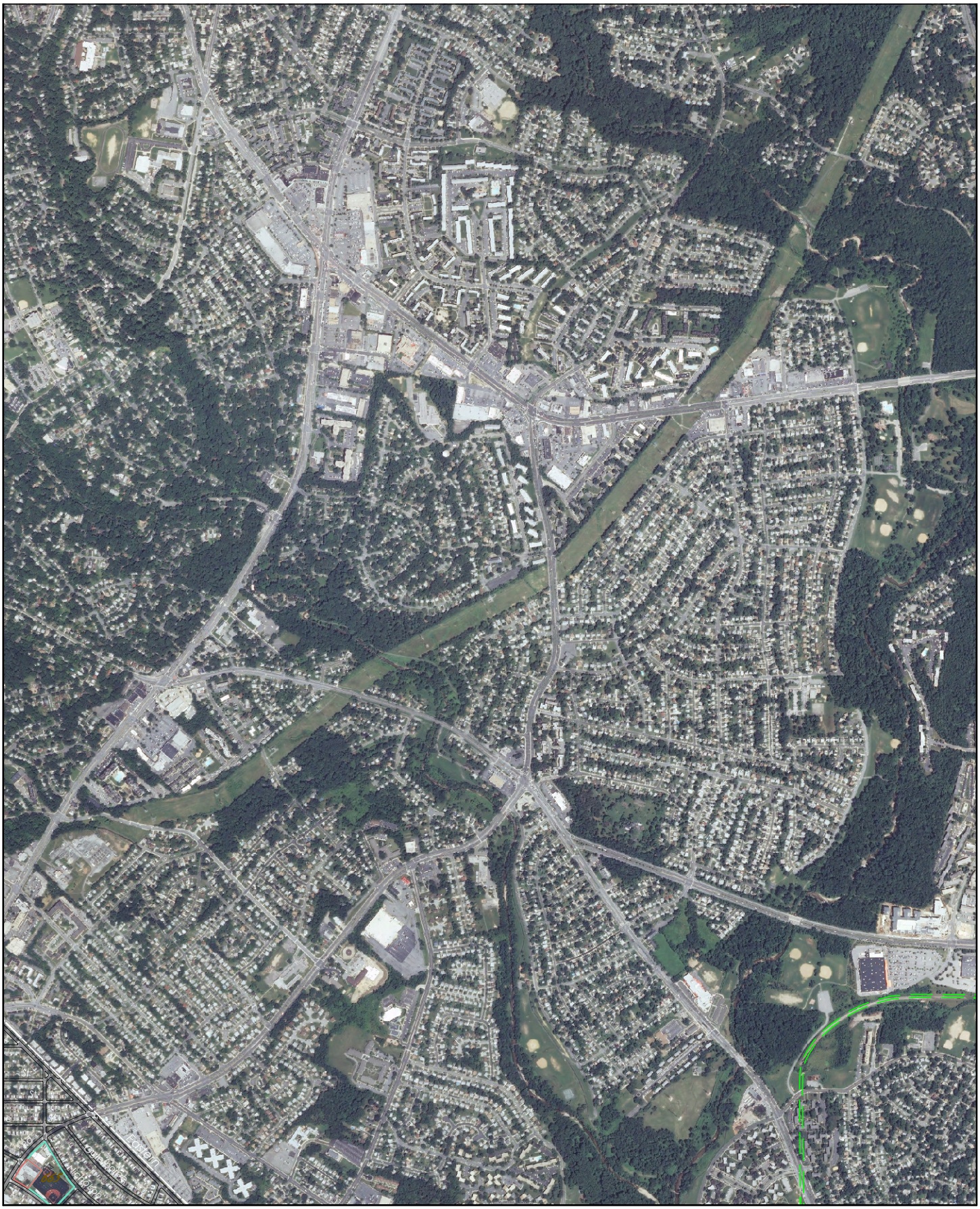

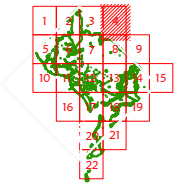

N

NATIONAL PARK SERVICE JURISDICTION

SCENIC EASEMENTS/ RIGHTS IN LANDS

AIR RIGHTS

300 NPS RESERVATION NUMBER

300 DISPOSALS

OTHER GOVERNMENT LANDS

TRANSFERRED TO DISTRICT FOR COMPREHENSIVE PLAN

TRANSFERRED TO DISTRICT FOR TRANSPORTATION

TRANSFERRED FOR OTHER PURPOSES

TRANSFERRED TO DISTRICT FOR SCHOOL

TRANSFERRED TO DISTRICT FOR RECREATION

300 TRANSFERRED RESERVATION

Land Resources Program Center Reservation List 2011

Map 4A

0 750 1500 3000

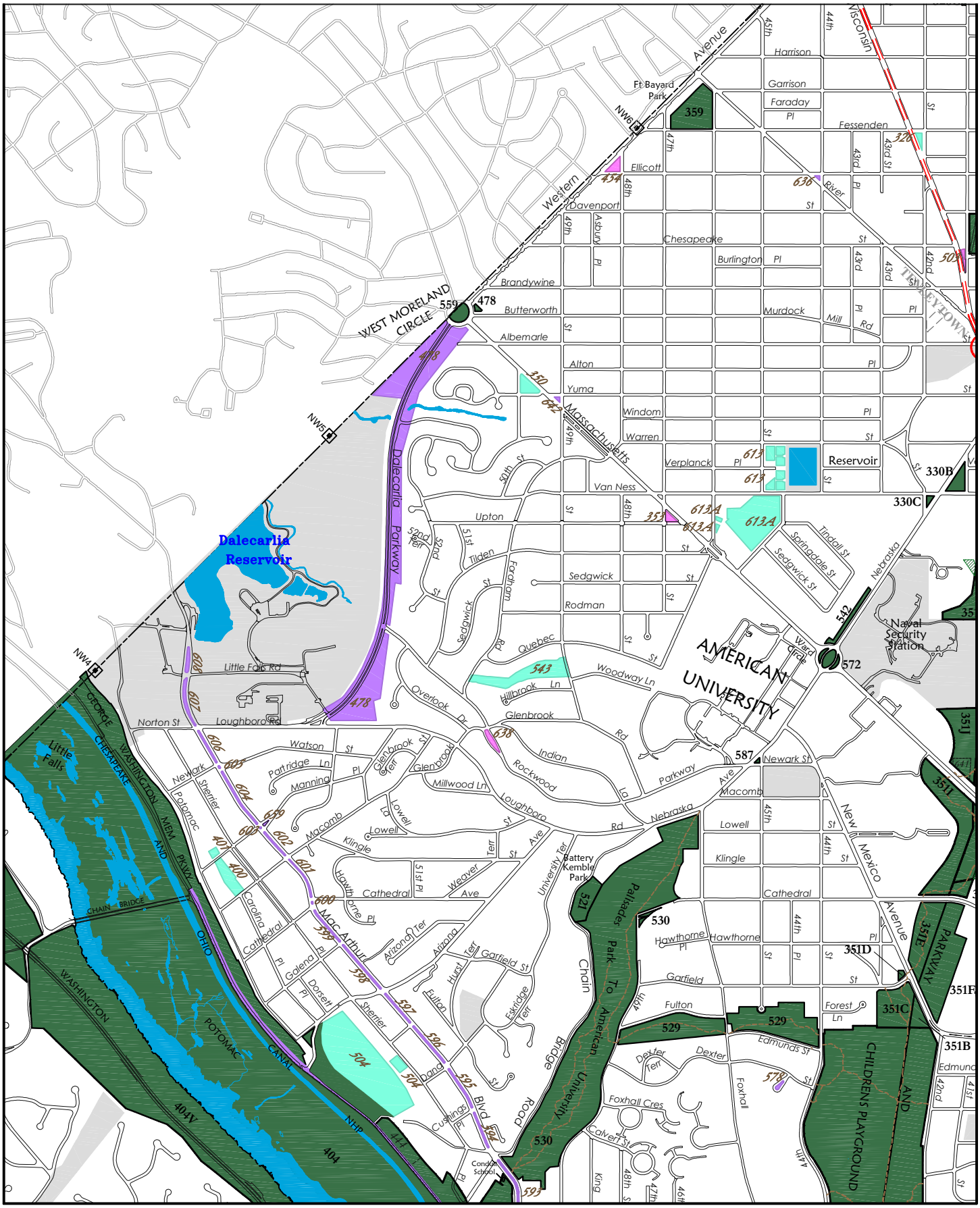

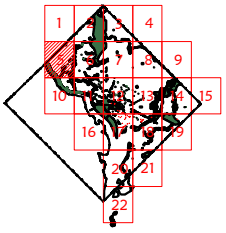

N

- NATIONAL PARK SERVICE JURISDICTION
- SCENIC EASEMENTS/ RIGHTS IN LANDS
- AIR RIGHTS
- 300 NPS RESERVATION NUMBER
- 300 DISPOSALS
- OTHER GOVERNMENT LANDS
- TRANSFERRED TO DISTRICT FOR COMPREHENSIVE PLAN
- TRANSFERRED TO DISTRICT FOR TRANSPORTATION
- TRANSFERRED FOR OTHER PURPOSES
- TRANSFERRED TO DISTRICT FOR SCHOOL
- TRANSFERRED TO DISTRICT FOR RECREATION
- 300 TRANSFERRED RESERVATION

Land Resources Program Center
Reservation List 2011

Map 5

0 750 1500 3000

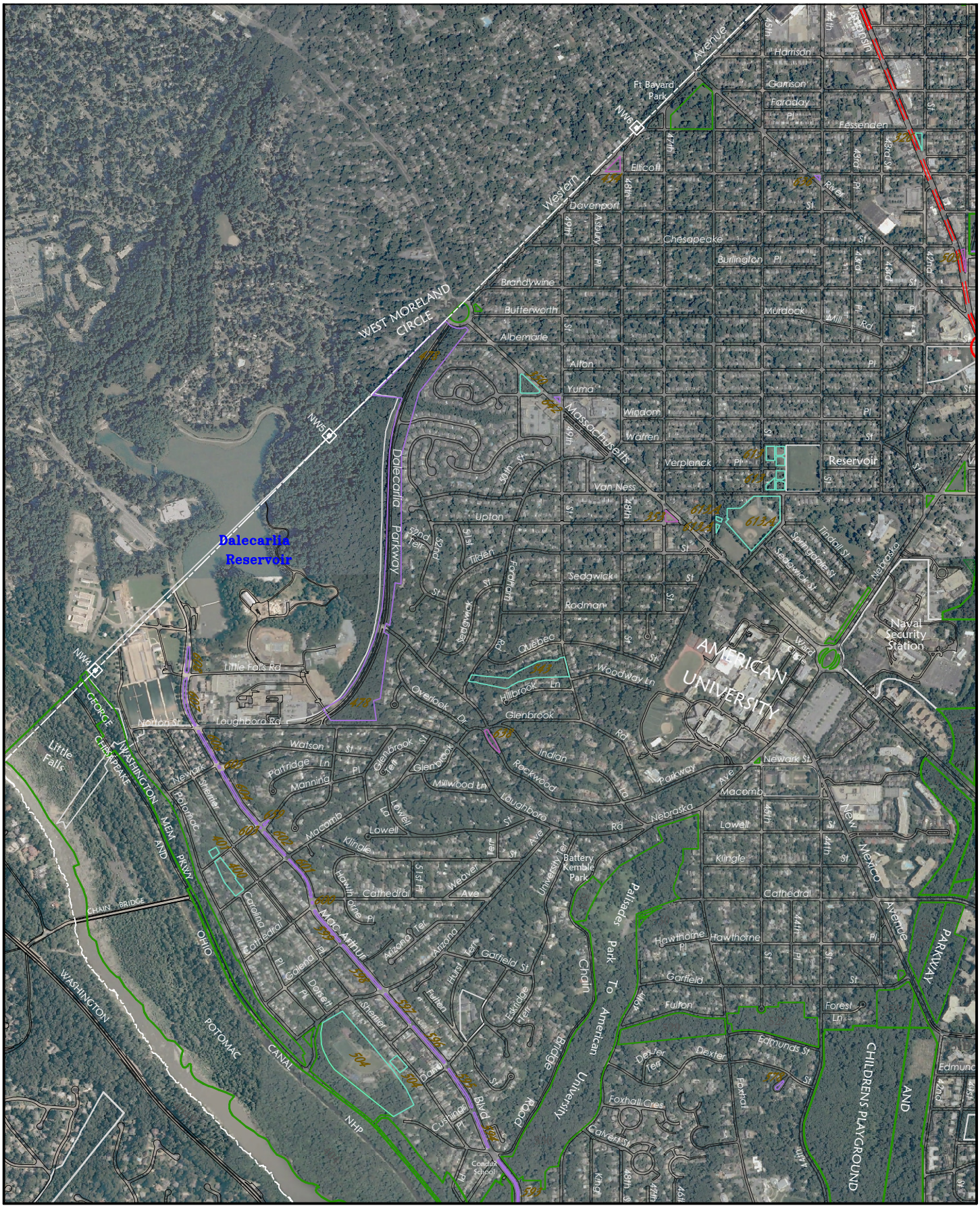

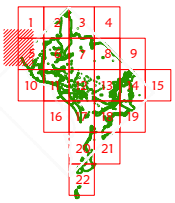

N

NATIONAL PARK SERVICE JURISDICTION

SCENIC EASEMENTS/ RIGHTS IN LANDS

AIR RIGHTS

300 NPS RESERVATION NUMBER

300 DISPOSALS

OTHER GOVERNMENT LANDS

TRANSFERRED TO DISTRICT FOR COMPREHENSIVE PLAN

TRANSFERRED TO DISTRICT FOR TRANSPORTATION

TRANSFERRED FOR OTHER PURPOSES

TRANSFERRED TO DISTRICT FOR SCHOOL

TRANSFERRED TO DISTRICT FOR RECREATION

300 TRANSFERRED RESERVATION

Land Resources Program Center Reservation List 2011

Map 5A

0 750 1500 3000

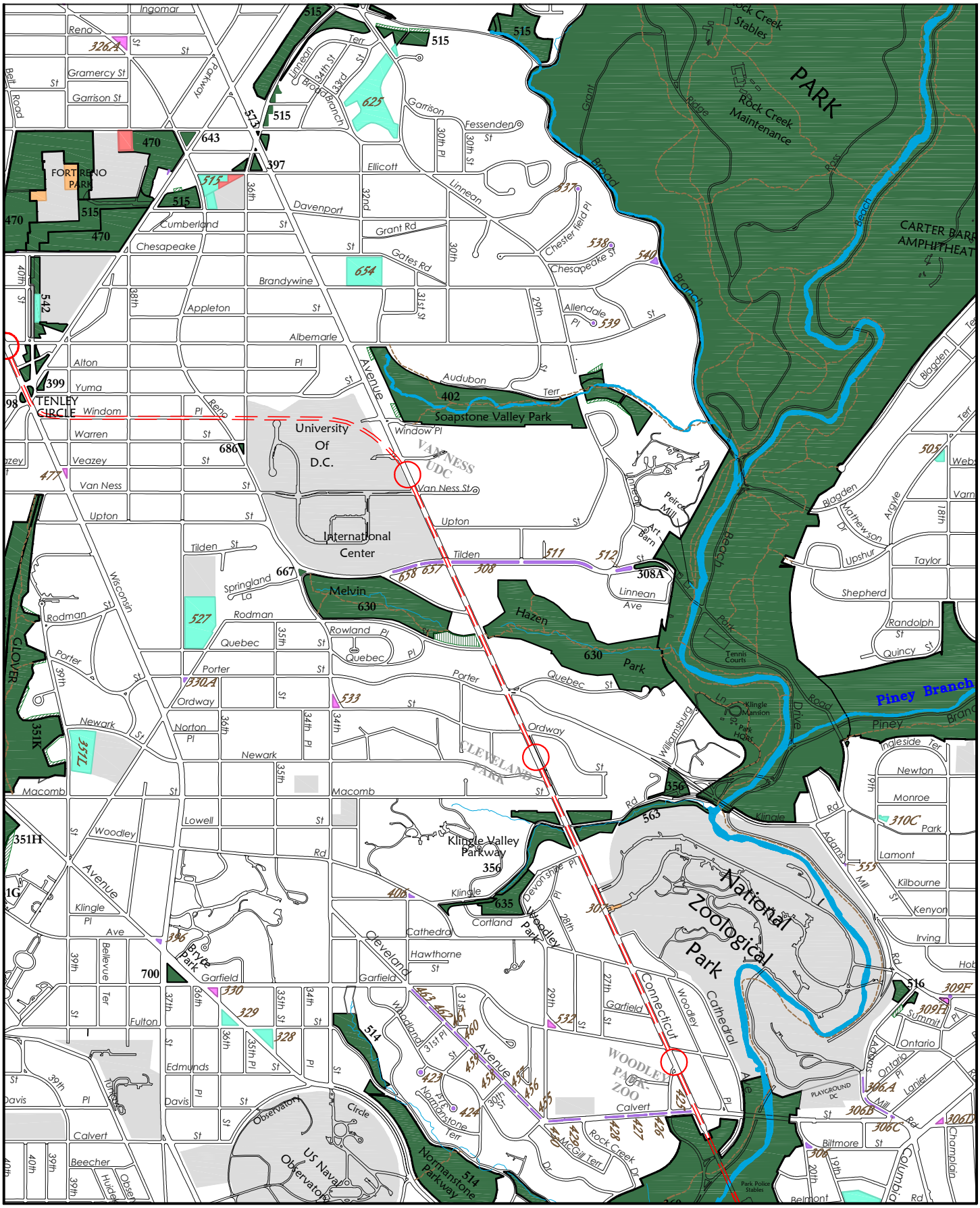

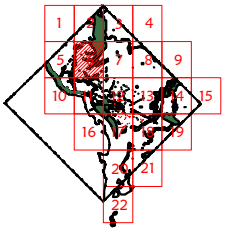

N

NATIONAL PARK SERVICE JURISDICTION

SCENIC EASEMENTS/ RIGHTS IN LANDS

AIR RIGHTS

300 NPS RESERVATION NUMBER

300 DISPOSALS

OTHER GOVERNMENT LANDS

TRANSFERRED TO DISTRICT FOR COMPREHENSIVE PLAN

TRANSFERRED TO DISTRICT FOR TRANSPORTATION

TRANSFERRED FOR OTHER PURPOSES

TRANSFERRED TO DISTRICT FOR SCHOOL

TRANSFERRED TO DISTRICT FOR RECREATION

300 TRANSFERRED RESERVATION

Land Resources Program Center Reservation List 2011

Map 6

0 750 1500 3000

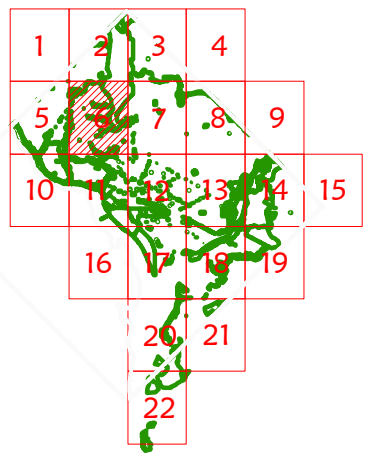

N

NATIONAL PARK SERVICE JURISDICTION

SCENIC EASEMENTS/ RIGHTS IN LANDS

AIR RIGHTS

300 NPS RESERVATION NUMBER

300 DISPOSALS

OTHER GOVERNMENT LANDS

TRANSFERRED TO DISTRICT FOR COMPREHENSIVE PLAN

TRANSFERRED TO DISTRICT FOR TRANSPORTATION

TRANSFERRED FOR OTHER PURPOSES

TRANSFERRED TO DISTRICT FOR SCHOOL

TRANSFERRED TO DISTRICT FOR RECREATION

300 TRANSFERRED RESERVATION

Land Resources Program Center Reservation List 2011

Map 6A

0 750 1500 3000

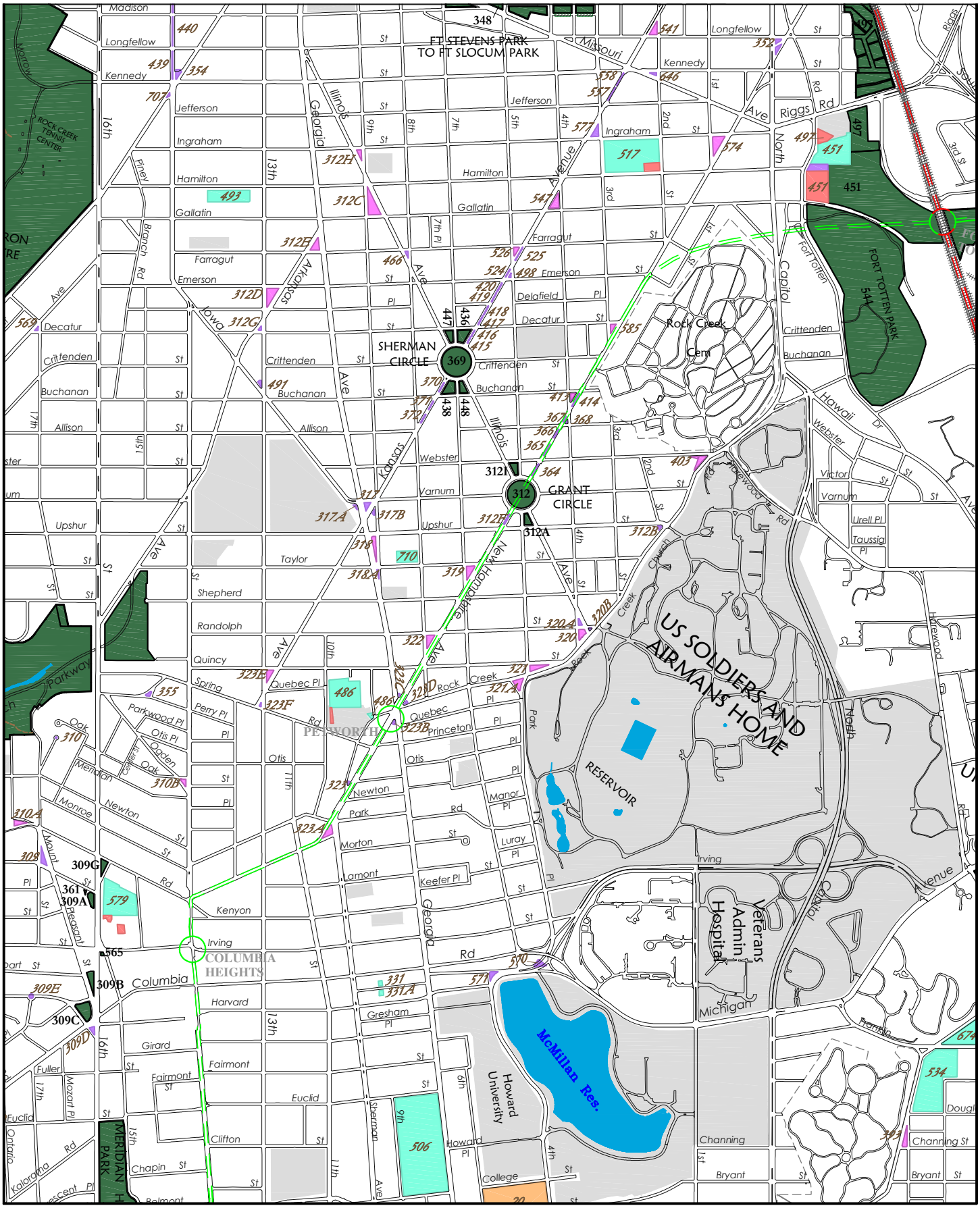

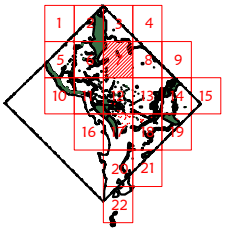

N

NATIONAL PARK SERVICE JURISDICTION

SCENIC EASEMENTS/ RIGHTS IN LANDS

AIR RIGHTS

300 NPS RESERVATION NUMBER

300 DISPOSALS

OTHER GOVERNMENT LANDS

TRANSFERRED TO DISTRICT FOR COMPREHENSIVE PLAN

TRANSFERRED TO DISTRICT FOR TRANSPORTATION

TRANSFERRED FOR OTHER PURPOSES

TRANSFERRED TO DISTRICT FOR SCHOOL

TRANSFERRED TO DISTRICT FOR RECREATION

300 TRANSFERRED RESERVATION

Land Resources Program Center
Reservation List 2011

Map 7

0 750 1500 3000

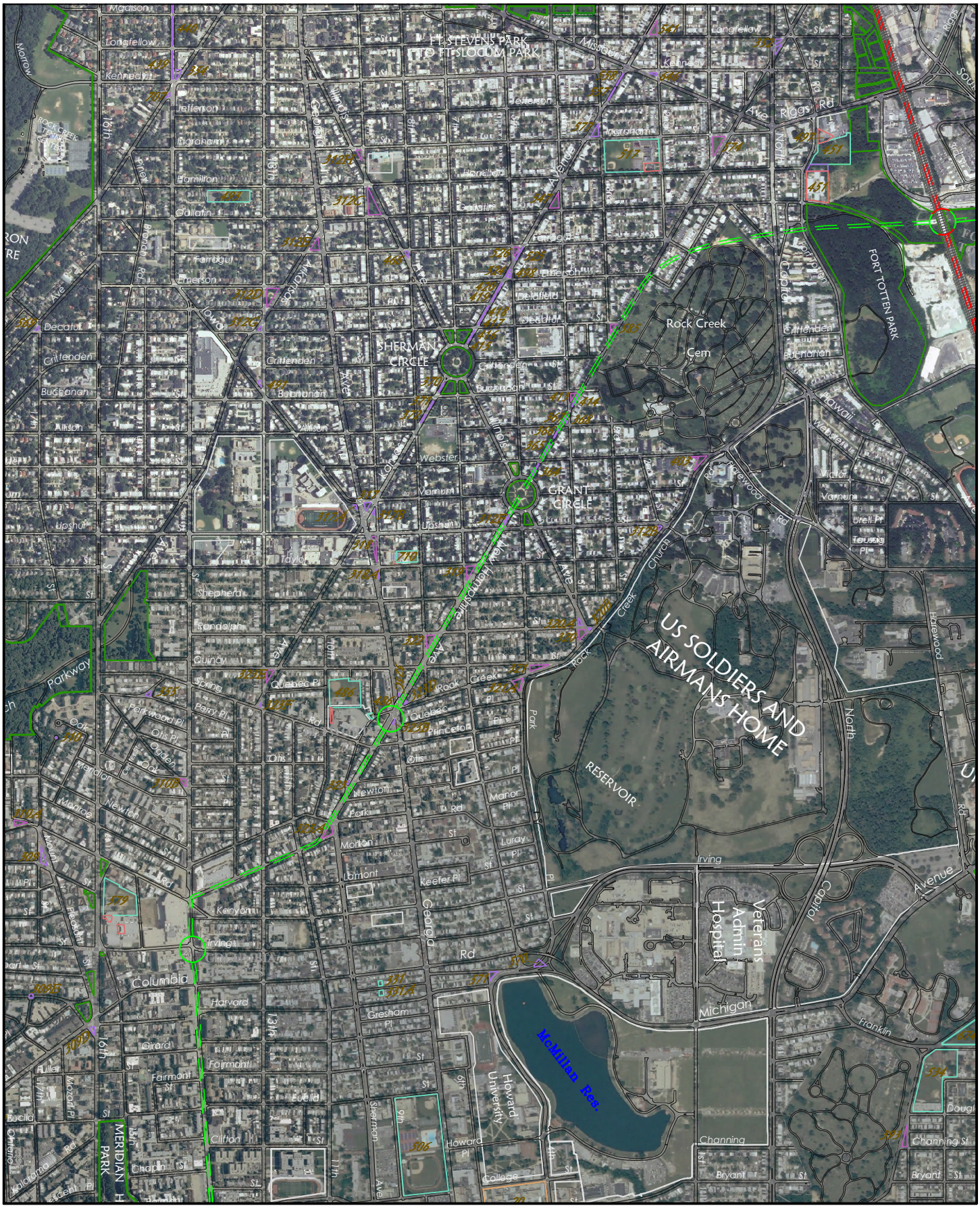

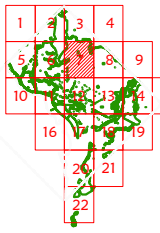

N

	NATIONAL PARK SERVICE JURISDICTION
	SCENIC EASEMENTS/ RIGHTS IN LANDS
	AIR RIGHTS
300	NPS RESERVATION NUMBER
300	DISPOSALS
	OTHER GOVERNMENT LANDS
	TRANSFERRED TO DISTRICT FOR COMPREHENSIVE PLAN
	TRANSFERRED TO DISTRICT FOR TRANSPORTATION
	TRANSFERRED FOR OTHER PURPOSES
	TRANSFERRED TO DISTRICT FOR SCHOOL
	TRANSFERRED TO DISTRICT FOR RECREATION
300	TRANSFERRED RESERVATION

Land Resources Program Center Reservation List 2011

Map 7A

0 750 1500 3000

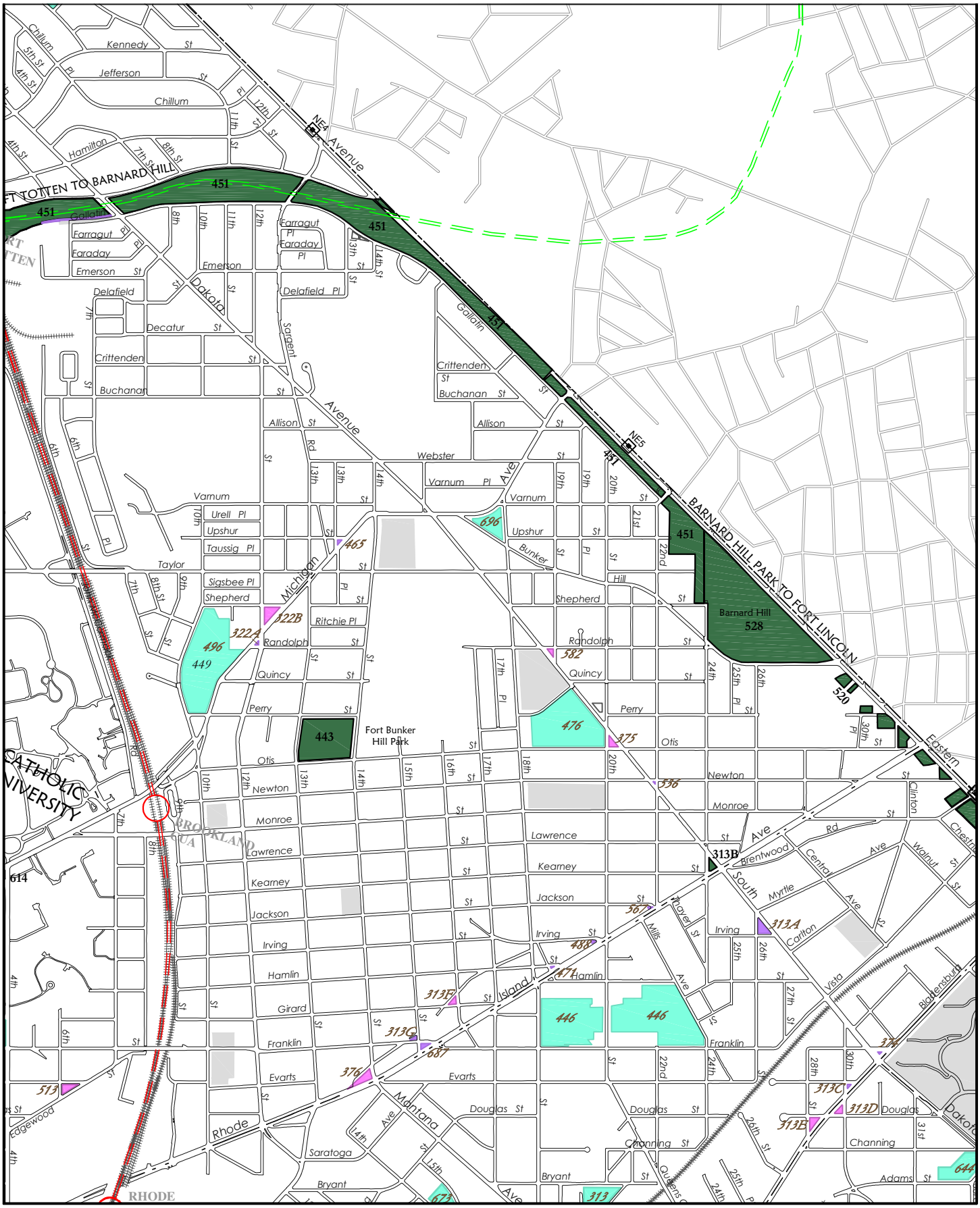

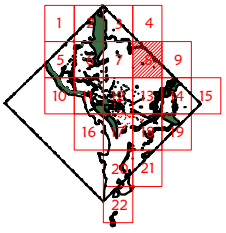

N

NATIONAL PARK SERVICE JURISDICTION

SCENIC EASEMENTS/ RIGHTS IN LANDS

AIR RIGHTS

300 NPS RESERVATION NUMBER

300 DISPOSALS

OTHER GOVERNMENT LANDS

TRANSFERRED TO DISTRICT FOR COMPREHENSIVE PLAN

TRANSFERRED TO DISTRICT FOR TRANSPORTATION

TRANSFERRED FOR OTHER PURPOSES

TRANSFERRED TO DISTRICT FOR SCHOOL

TRANSFERRED TO DISTRICT FOR RECREATION

300 TRANSFERRED RESERVATION

Land Resources Program Center Reservation List 2011

Map 8

0 750 1500 3000

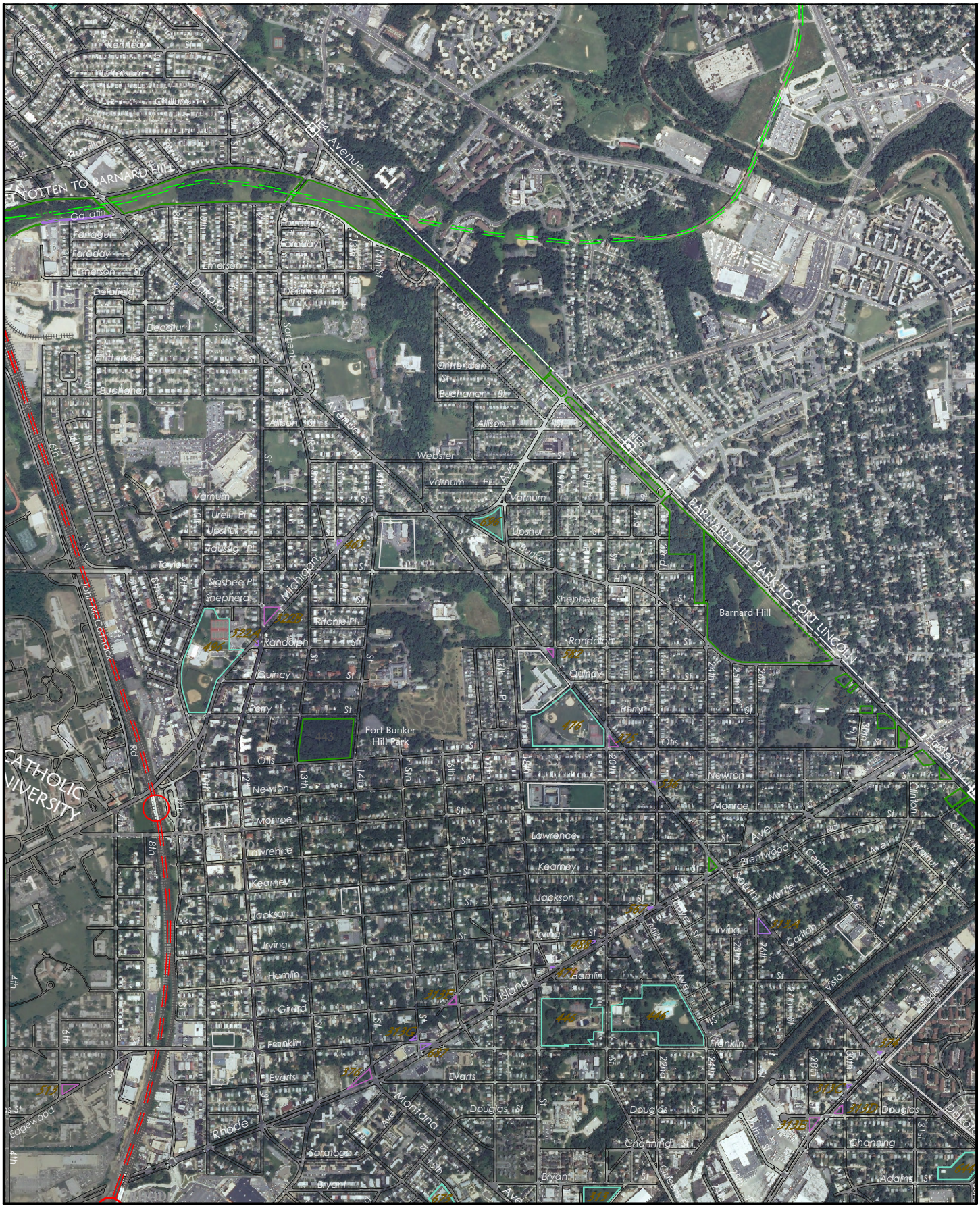

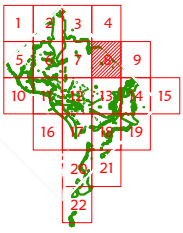

N

NATIONAL PARK SERVICE JURISDICTION

SCENIC EASEMENTS/ RIGHTS IN LANDS

AIR RIGHTS

300 NPS RESERVATION NUMBER

300 DISPOSALS

OTHER GOVERNMENT LANDS

TRANSFERRED TO DISTRICT FOR COMPREHENSIVE PLAN

TRANSFERRED TO DISTRICT FOR TRANSPORTATION

TRANSFERRED FOR OTHER PURPOSES

TRANSFERRED TO DISTRICT FOR SCHOOL

TRANSFERRED TO DISTRICT FOR RECREATION

300 TRANSFERRED RESERVATION

Land Resources Program Center Reservation List 2011

Map 8A

0 750 1500 3000

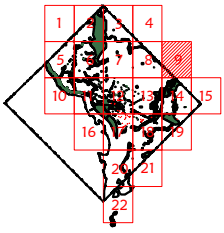

N

NATIONAL PARK SERVICE JURISDICTION

SCENIC EASEMENTS/ RIGHTS IN LANDS

AIR RIGHTS

300 NPS RESERVATION NUMBER

300 DISPOSALS

OTHER GOVERNMENT LANDS

TRANSFERRED TO DISTRICT FOR COMPREHENSIVE PLAN

TRANSFERRED TO DISTRICT FOR TRANSPORTATION

TRANSFERRED FOR OTHER PURPOSES

TRANSFERRED TO DISTRICT FOR SCHOOL

TRANSFERRED TO DISTRICT FOR RECREATION

300 TRANSFERRED RESERVATION

Land Resources Program Center
Reservation List 2011

Map 9

0 750 1500 3000



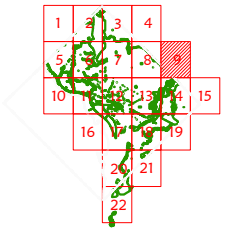

N

NATIONAL PARK SERVICE JURISDICTION

SCENIC EASEMENTS/ RIGHTS IN LANDS

AIR RIGHTS

300 NPS RESERVATION NUMBER

300 DISPOSALS

OTHER GOVERNMENT LANDS

TRANSFERRED TO DISTRICT FOR COMPREHENSIVE PLAN

TRANSFERRED TO DISTRICT FOR TRANSPORTATION

TRANSFERRED FOR OTHER PURPOSES

TRANSFERRED TO DISTRICT FOR SCHOOL

TRANSFERRED TO DISTRICT FOR RECREATION

300 TRANSFERRED RESERVATION

Land Resources Program Center
Reservation List 2011

Map 9A

0 750 1500 3000

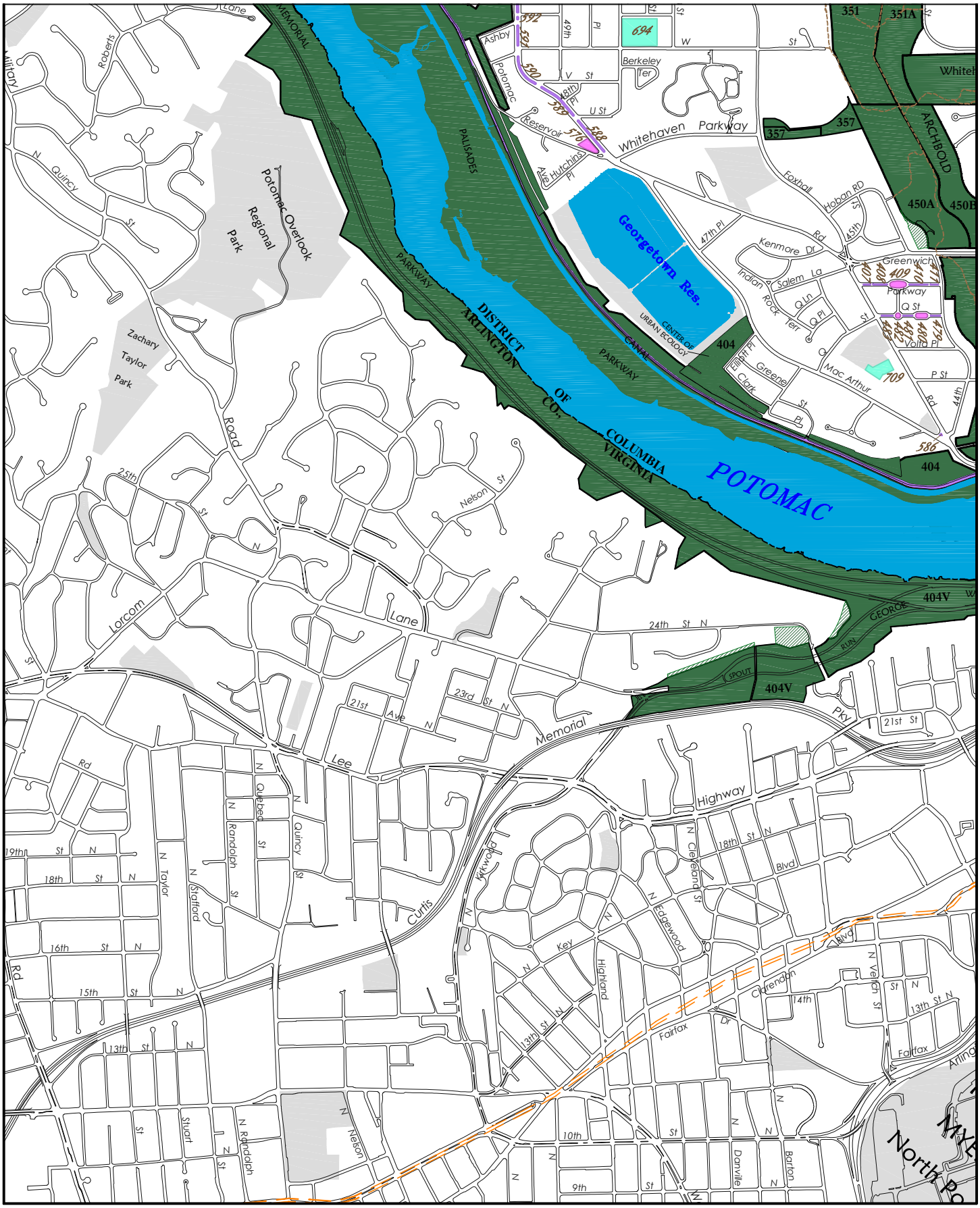

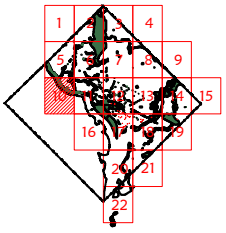

N

NATIONAL PARK SERVICE JURISDICTION

SCENIC EASEMENTS/ RIGHTS IN LANDS

AIR RIGHTS

300 NPS RESERVATION NUMBER

300 DISPOSALS

OTHER GOVERNMENT LANDS

TRANSFERRED TO DISTRICT FOR COMPREHENSIVE PLAN

TRANSFERRED TO DISTRICT FOR TRANSPORTATION

TRANSFERRED FOR OTHER PURPOSES

TRANSFERRED TO DISTRICT FOR SCHOOL

TRANSFERRED TO DISTRICT FOR RECREATION

300 TRANSFERRED RESERVATION

Land Resources Program Center
Reservation List 2011

Map 10

0 750 1500 3000

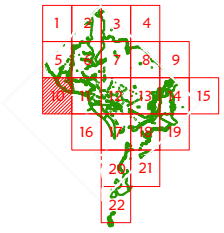

N

	NATIONAL PARK SERVICE JURISDICTION
	SCENIC EASEMENTS/ RIGHTS IN LANDS
	AIR RIGHTS
300	NPS RESERVATION NUMBER
300	DISPOSALS
	OTHER GOVERNMENT LANDS
	TRANSFERRED TO DISTRICT FOR COMPREHENSIVE PLAN
	TRANSFERRED TO DISTRICT FOR TRANSPORTATION
	TRANSFERRED FOR OTHER PURPOSES
	TRANSFERRED TO DISTRICT FOR SCHOOL
	TRANSFERRED TO DISTRICT FOR RECREATION
300	TRANSFERRED RESERVATION

Land Resources Program Center Reservation List 2011

Map 10A

0 750 1500 3000

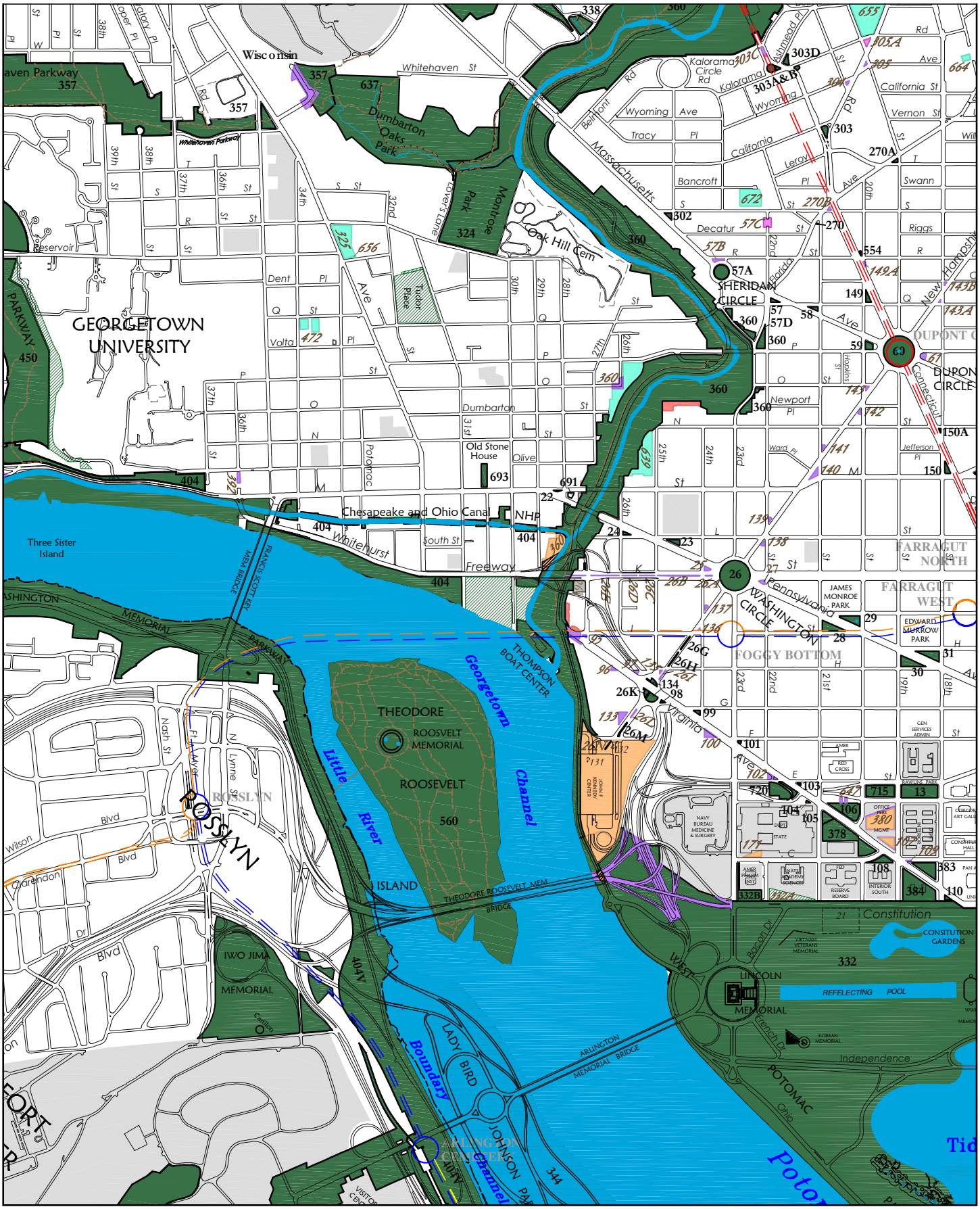

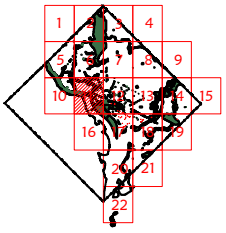

N

	NATIONAL PARK SERVICE JURISDICTION
	SCENIC EASEMENTS/ RIGHTS IN LANDS
	AIR RIGHTS
300	NPS RESERVATION NUMBER
300	DISPOSALS
	OTHER GOVERNMENT LANDS
	TRANSFERRED TO DISTRICT FOR COMPREHENSIVE PLAN
	TRANSFERRED TO DISTRICT FOR TRANSPORTATION
	TRANSFERRED FOR OTHER PURPOSES
	TRANSFERRED TO DISTRICT FOR SCHOOL
	TRANSFERRED TO DISTRICT FOR RECREATION
300	TRANSFERRED RESERVATION

Land Resources Program Center
Reservation List 2011

Map 11

0 750 1500 3000

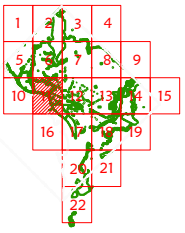

N

	NATIONAL PARK SERVICE JURISDICTION
	SCENIC EASEMENTS/ RIGHTS IN LANDS
	AIR RIGHTS
300	NPS RESERVATION NUMBER
300	DISPOSALS
	OTHER GOVERNMENT LANDS
	TRANSFERRED TO DISTRICT FOR COMPREHENSIVE PLAN
	TRANSFERRED TO DISTRICT FOR TRANSPORTATION
	TRANSFERRED FOR OTHER PURPOSES
	TRANSFERRED TO DISTRICT FOR SCHOOL
	TRANSFERRED TO DISTRICT FOR RECREATION
300	TRANSFERRED RESERVATION

Land Resources Program Center
Reservation List 2011

Map 11 A

0 750 1500 3000

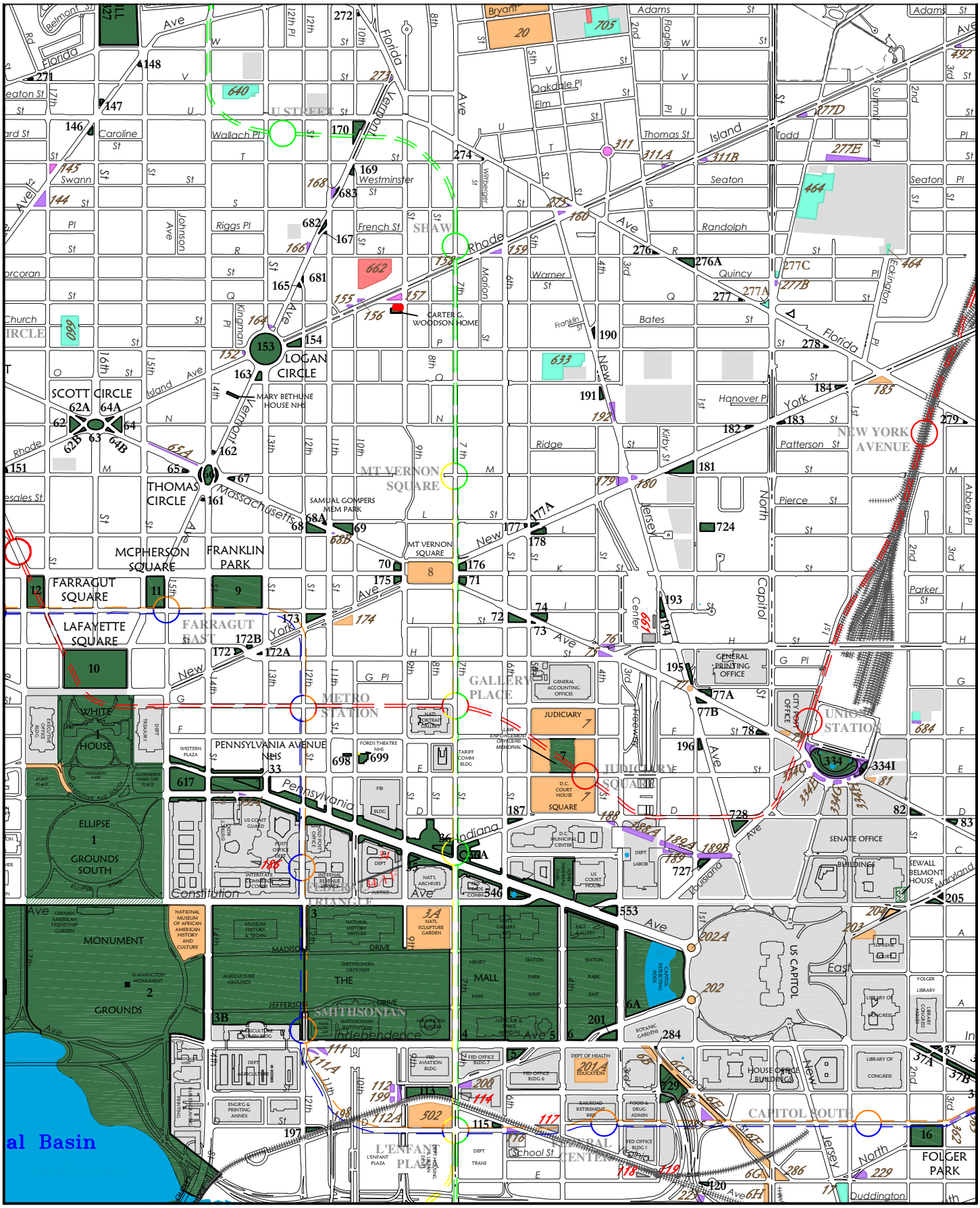

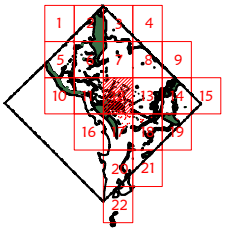

NATIONAL PARK SERVICE JURISDICTION

SCENIC EASEMENTS/ RIGHTS IN LANDS

AIR RIGHTS

300 NPS RESERVATION NUMBER

300 DISPOSALS

OTHER GOVERNMENT LANDS

TRANSFERRED TO DISTRICT FOR COMPREHENSIVE PLAN

TRANSFERRED TO DISTRICT FOR TRANSPORTATION

TRANSFERRED FOR OTHER PURPOSES

TRANSFERRED TO DISTRICT FOR SCHOOL

TRANSFERRED TO DISTRICT FOR RECREATION

300 TRANSFERRED RESERVATION

Land Resources Program Center
Reservation List 2011

Map 12

0 750 1500 3000

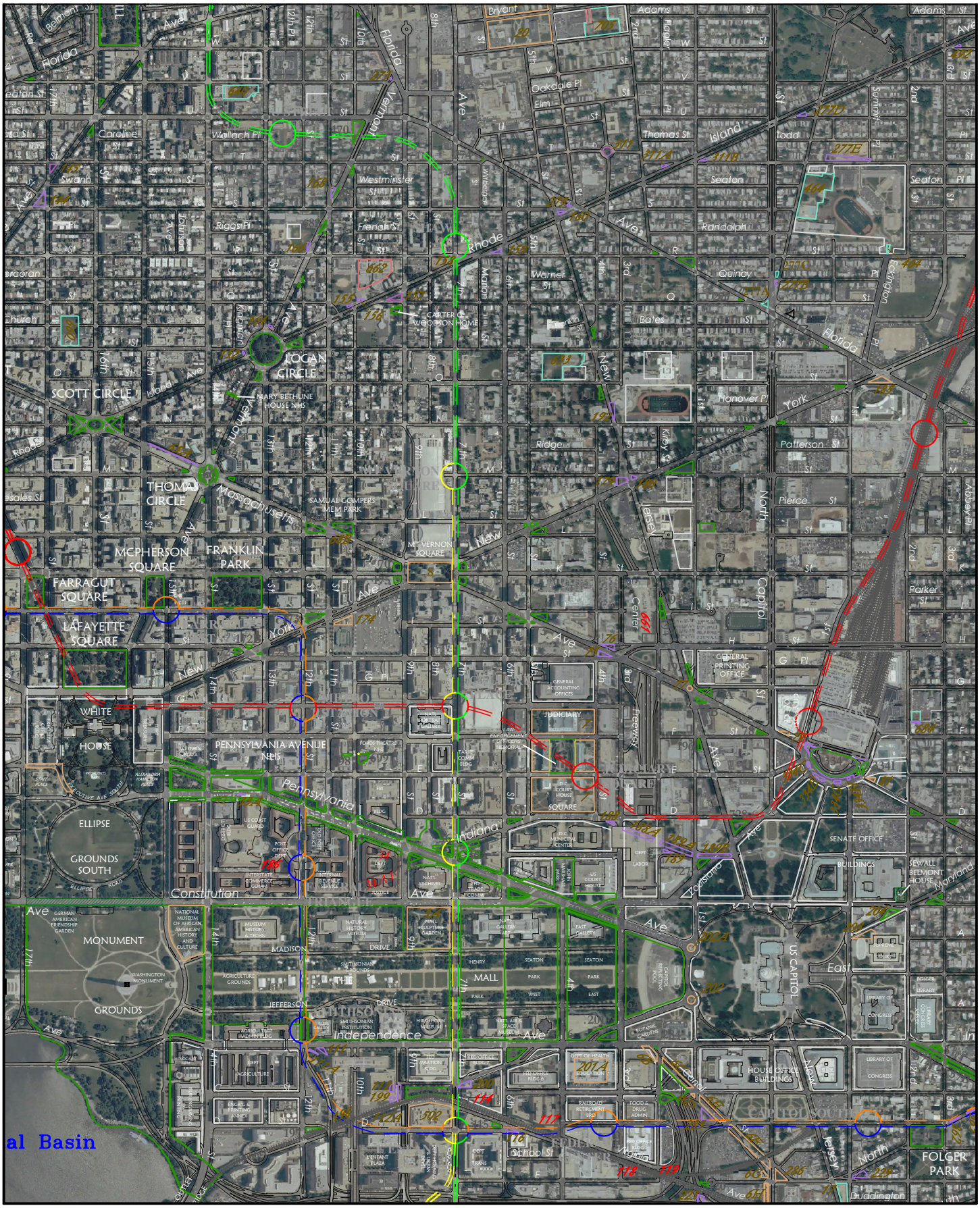

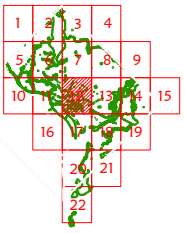

N

NATIONAL PARK SERVICE JURISDICTION

SCENIC EASEMENTS/ RIGHTS IN LANDS

AIR RIGHTS

300 NPS RESERVATION NUMBER

300 DISPOSALS

OTHER GOVERNMENT LANDS

TRANSFERRED TO DISTRICT FOR COMPREHENSIVE PLAN

TRANSFERRED TO DISTRICT FOR TRANSPORTATION

TRANSFERRED FOR OTHER PURPOSES

TRANSFERRED TO DISTRICT FOR SCHOOL

TRANSFERRED TO DISTRICT FOR RECREATION

300 TRANSFERRED RESERVATION

Land Resources Program Center Reservation List 2011

Map 12A

0 750 1500 3000

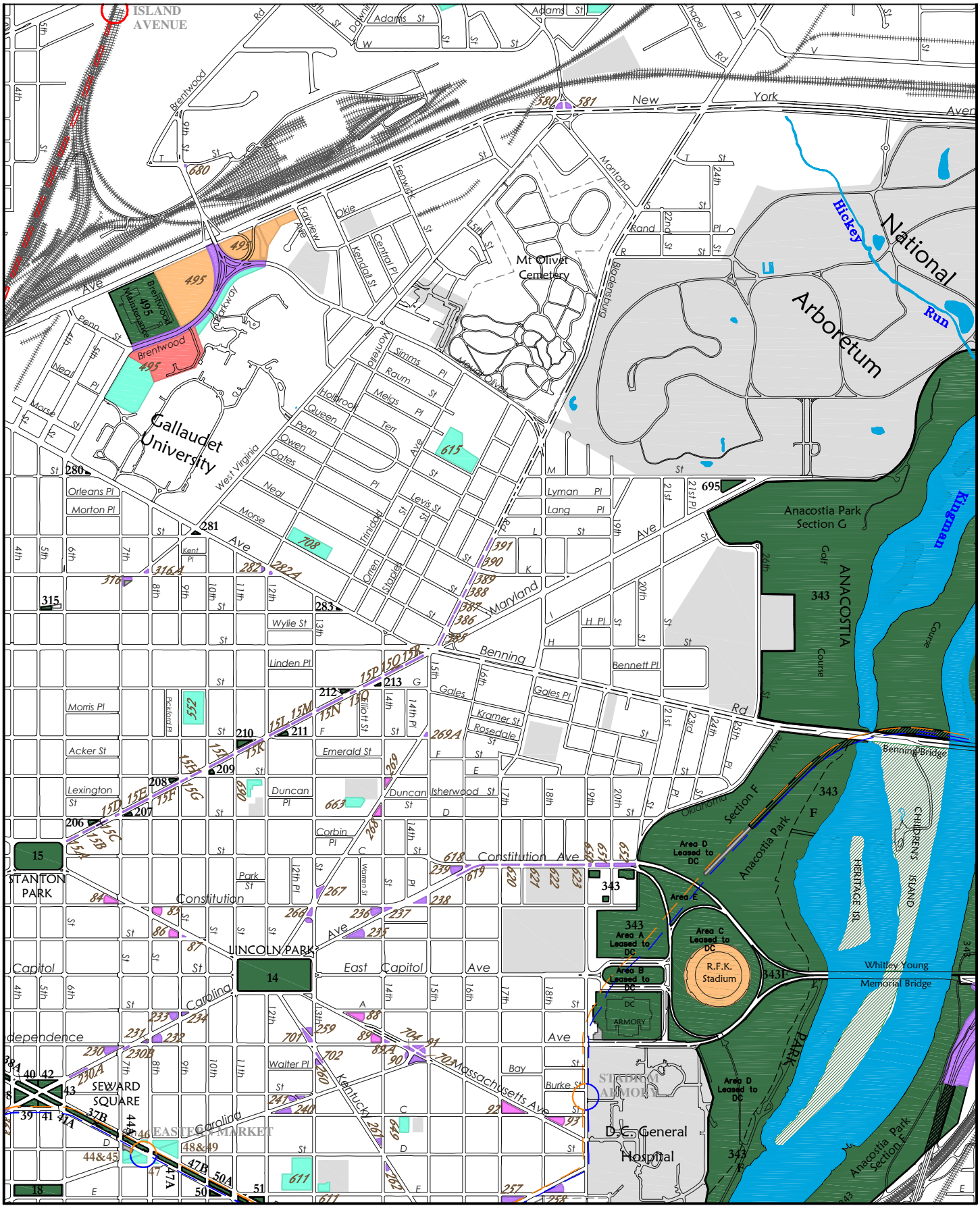
ISLAND AVENUE
Brentwood
Adams St
New York Aven
Montana
Rand
Hickey Run
National Arboretum
Mt Olivet Cemetery
Bladensburg
Fairview Ave
Okie
Kendal St
Central Pl
Fenwick
Parkway
Brentwood Maintenance
Penn St
Neal Pl
Morse St
Gallaudet University
West Virginia
Montello
Simms Pl
Raum St
Meigs Pl
Holbrook
Queen
Penn
Owen
Gates
Neal
Morse
Terr
Levis St
Trinidad
Oren
Stadel
Orleans Pl
Morton Pl
Kent Pl
Wylie St
Linden Pl
Morris Pl
Pickford Pl
Acker St
Lexington St
Emerald St
Duncan Pl
Duncan St
Isherwood St
Corbin Pl
Park St
Warren St
Walter Pl
Lyman Pl
Lang Pl
Bennett Pl
Gales
Gales Pl
Kramer St
Rosedale St
Elliott St
Maryland
Benning
Rd
Constitution Ave
East Capitol Ave
Capitol St
Carolina
Massachusetts Ave
Kentucky
Bay
Burke St
Anacostia Park Section G
ANACOSTIA Golf Course
Kingman
Anacostia Park Section F
Benning Bridge
CHILDREN'S ISLAND
HERITAGE ISL
Area D Leased to DC
Area E
Area C Leased to DC
Area A Leased to DC
Area B Leased to DC
R.F.K. Stadium
DC ARMORY
Whitley Young Memorial Bridge
Anacostia Park Section E
D.C. General Hospital
STANTON PARK
LINCOLN PARK
SEWARD SQUARE
EASTERN MARKET
343
695
280
281
282
283
315
316
206
207
208
209
210
211
212
213
15
14
18
50
51
40
42
43
39
41
37B
44&45
48&49
47B
50A
47A
84
86
87
88
89
90
91
93
611
615
663
668
690
701
702
703
704
708
618
619
620
621
622
623
239
238
237
236
235
234
233
232
231
230
230A
230B
259
262
257
258
269
269A
268
267
247
240
391
390
389
388
387
386
385
316A
282A
15C
15B
15A
15D
15E
15F
15G
15H
15K
15L
15M
15N
15P
15Q
15R
15S
255
Land Resources Program Center
Reservation List 2011
Map 13
NATIONAL PARK SERVICE JURISDICTION
SCENIC EASEMENTS/ RIGHTS IN LANDS
AIR RIGHTS
300 NPS RESERVATION NUMBER
300 DISPOSALS
OTHER GOVERNMENT LANDS
TRANSFERRED TO DISTRICT FOR COMPREHENSIVE PLAN
TRANSFERRED TO DISTRICT FOR TRANSPORTATION
TRANSFERRED FOR OTHER PURPOSES
TRANSFERRED TO DISTRICT FOR SCHOOL
TRANSFERRED TO DISTRICT FOR RECREATION
300 TRANSFERRED RESERVATION
N
0
750
1500
3000

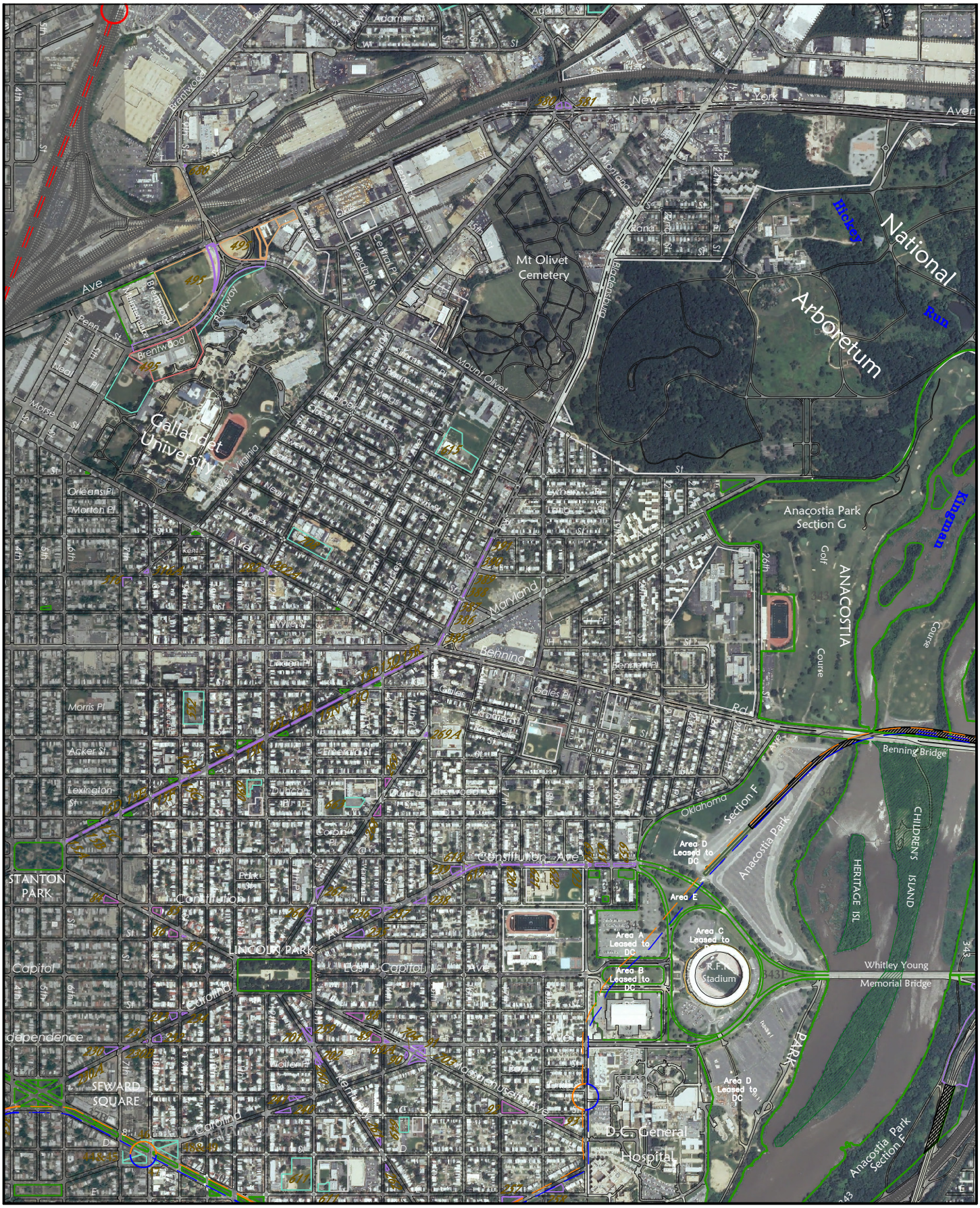

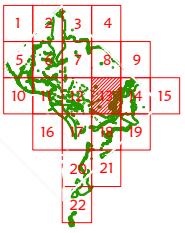

N

NATIONAL PARK SERVICE JURISDICTION

SCENIC EASEMENTS/ RIGHTS IN LANDS

AIR RIGHTS

300 NPS RESERVATION NUMBER

300 DISPOSALS

OTHER GOVERNMENT LANDS

TRANSFERRED TO DISTRICT FOR COMPREHENSIVE PLAN

TRANSFERRED TO DISTRICT FOR TRANSPORTATION

TRANSFERRED FOR OTHER PURPOSES

TRANSFERRED TO DISTRICT FOR SCHOOL

TRANSFERRED TO DISTRICT FOR RECREATION

300 TRANSFERRED RESERVATION

Land Resources Program Center
Reservation List 2011

Map 13A

0 750 1500 3000

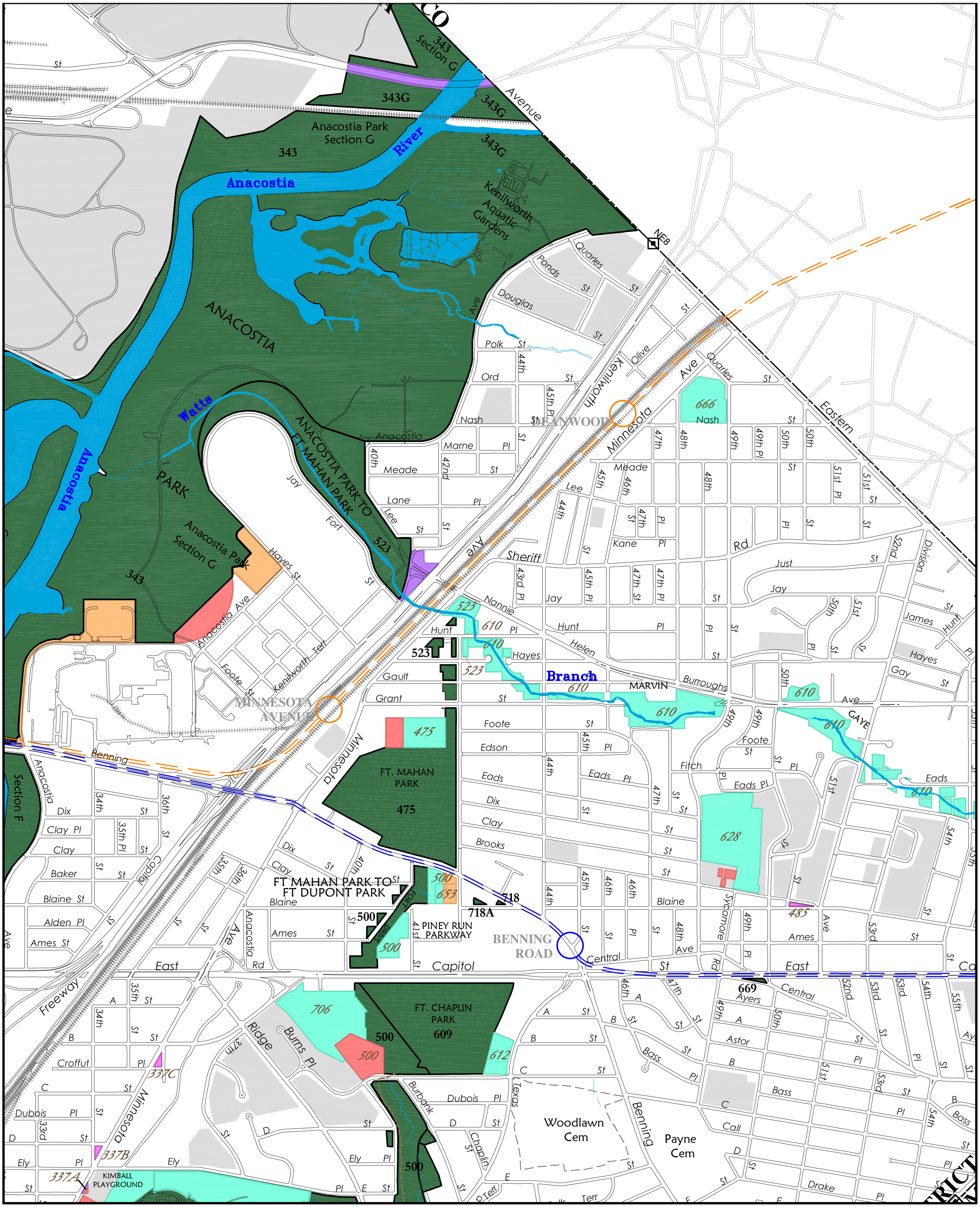

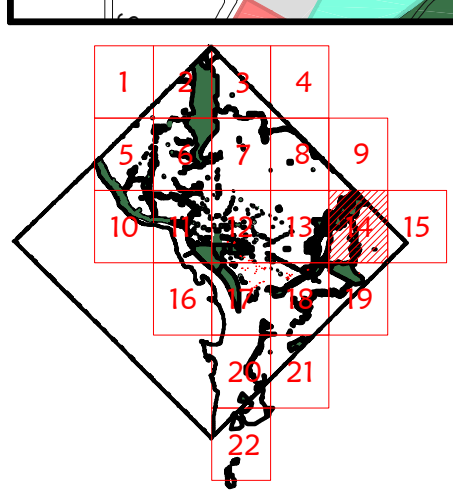

N

NATIONAL PARK SERVICE JURISDICTION	DISPOSALS (300)
SCENIC EASEMENTS/ RIGHTS IN LANDS	OTHER GOVERNMENT LANDS
AIR RIGHTS	TRANSFERRED TO DISTRICT FOR COMPREHENSIVE PLAN
NPS RESERVATION NUMBER (300)	TRANSFERRED TO DISTRICT FOR TRANSPORTATION
TRANSFERRED FOR OTHER PURPOSES	TRANSFERRED TO DISTRICT FOR SCHOOL
TRANSFERRED TO DISTRICT FOR RECREATION	TRANSFERRED RESERVATION (300)

Land Resources Program Center
Reservation List 2011

Map 14

0 750 1500 3000

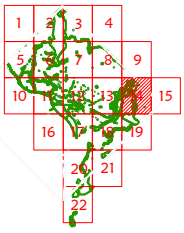

N

NATIONAL PARK SERVICE JURISDICTION

SCENIC EASEMENTS/ RIGHTS IN LANDS

AIR RIGHTS

300 NPS RESERVATION NUMBER

300 DISPOSALS

OTHER GOVERNMENT LANDS

TRANSFERRED TO DISTRICT FOR COMPREHENSIVE PLAN

TRANSFERRED TO DISTRICT FOR TRANSPORTATION

TRANSFERRED FOR OTHER PURPOSES

TRANSFERRED TO DISTRICT FOR SCHOOL

TRANSFERRED TO DISTRICT FOR RECREATION

300 TRANSFERRED RESERVATION

Land Resources Program Center
Reservation List 2011

Map 14A

0 750 1500 3000

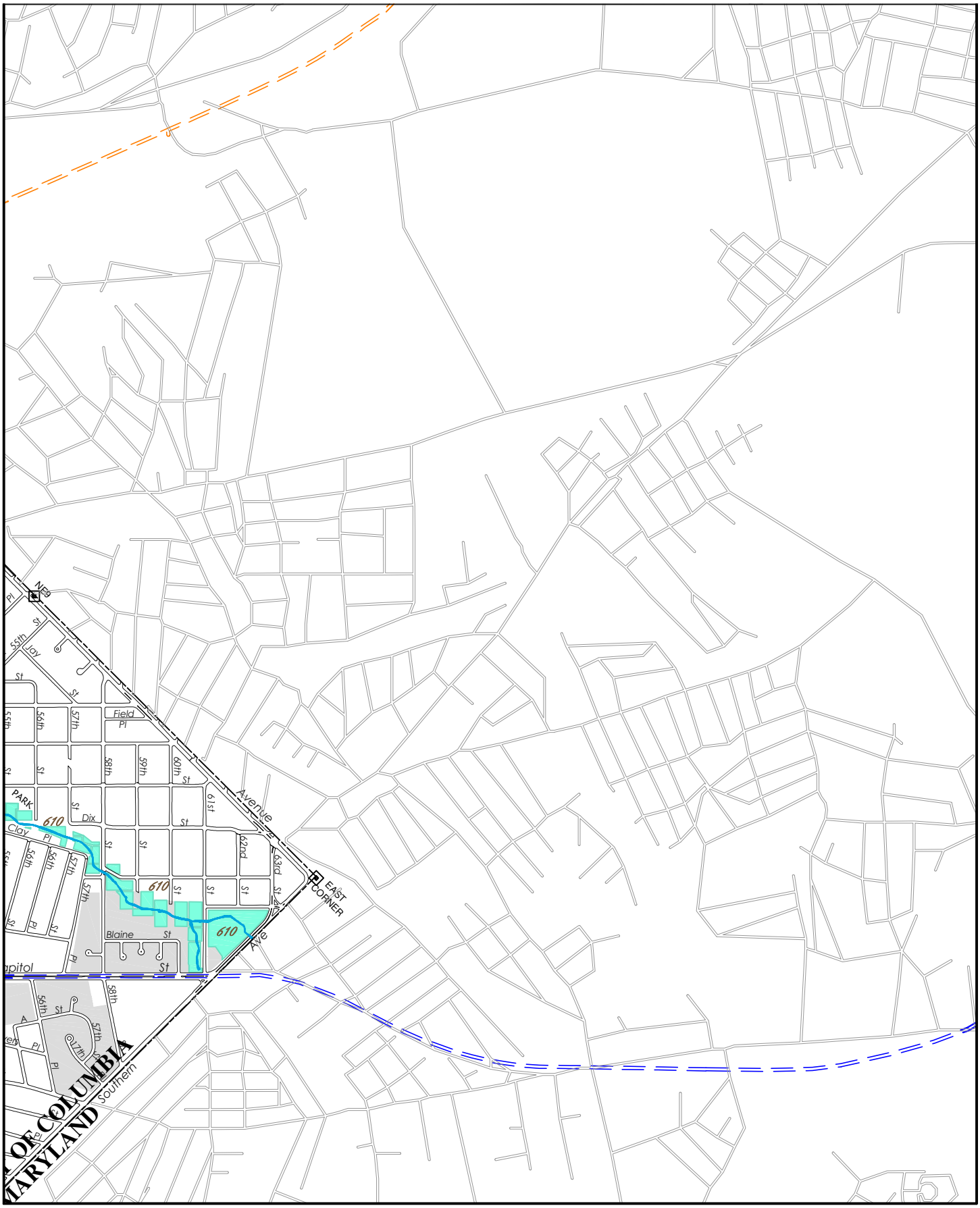

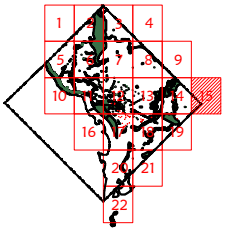

N

NATIONAL PARK SERVICE JURISDICTION

SCENIC EASEMENTS/ RIGHTS IN LANDS

AIR RIGHTS

300 NPS RESERVATION NUMBER

300 DISPOSALS

OTHER GOVERNMENT LANDS

TRANSFERRED TO DISTRICT FOR COMPREHENSIVE PLAN

TRANSFERRED TO DISTRICT FOR TRANSPORTATION

TRANSFERRED FOR OTHER PURPOSES

TRANSFERRED TO DISTRICT FOR SCHOOL

TRANSFERRED TO DISTRICT FOR RECREATION

300 TRANSFERRED RESERVATION

Land Resources Program Center
Reservation List 2011

Map 15

0 750 1500 3000



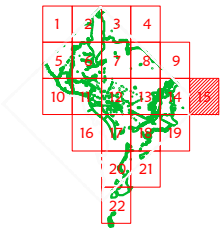

N

NATIONAL PARK SERVICE JURISDICTION

SCENIC EASEMENTS/ RIGHTS IN LANDS

AIR RIGHTS

300 NPS RESERVATION NUMBER

300 DISPOSALS

OTHER GOVERNMENT LANDS

TRANSFERRED TO DISTRICT FOR COMPREHENSIVE PLAN

TRANSFERRED TO DISTRICT FOR TRANSPORTATION

TRANSFERRED FOR OTHER PURPOSES

TRANSFERRED TO DISTRICT FOR SCHOOL

TRANSFERRED TO DISTRICT FOR RECREATION

300 TRANSFERRED RESERVATION

Land Resources Program Center Reservation List 2011

Map 15A

0 750 1500 3000

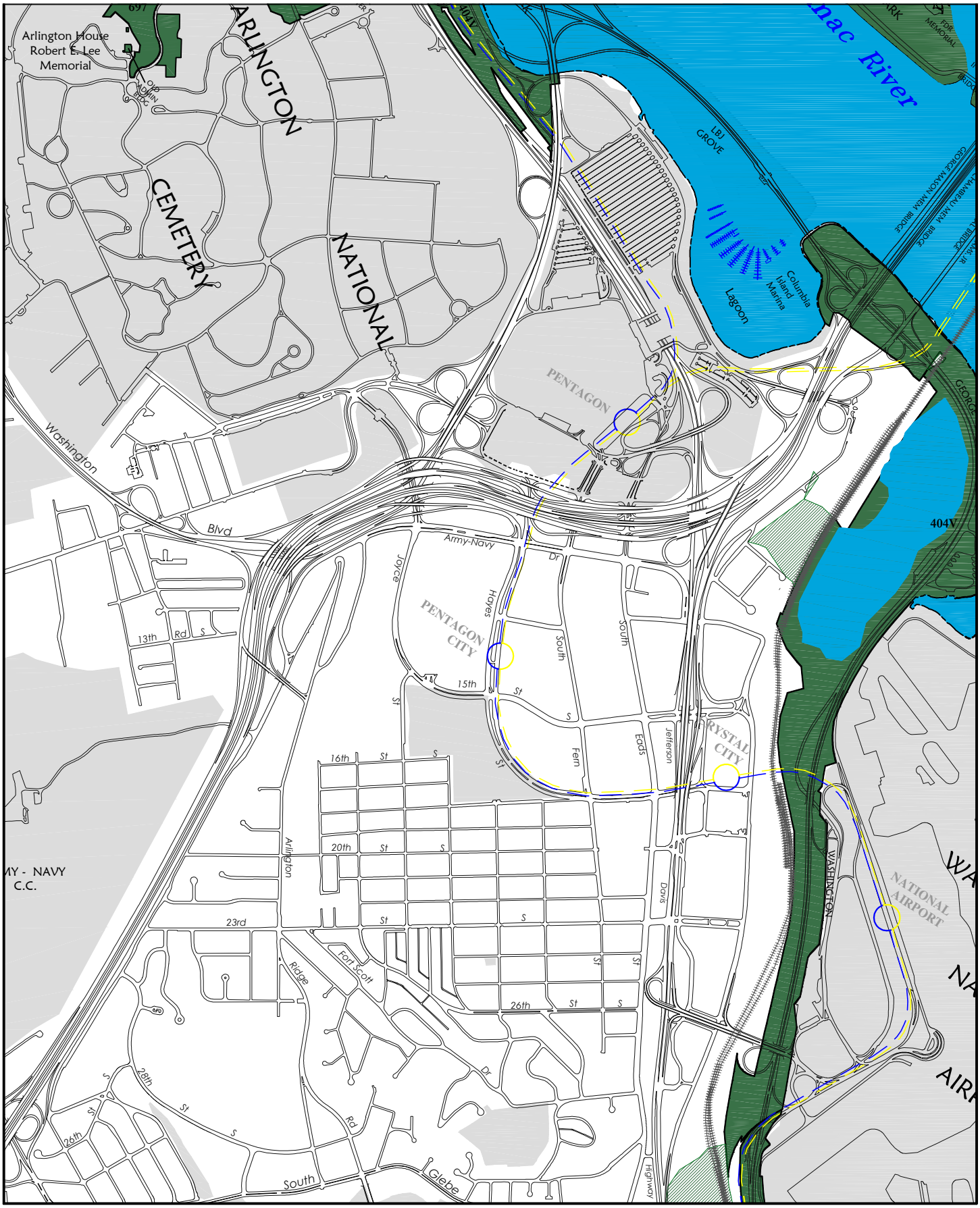

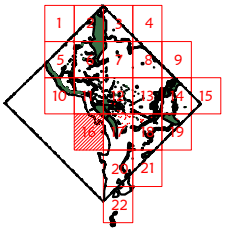

N

NATIONAL PARK SERVICE JURISDICTION

SCENIC EASEMENTS/ RIGHTS IN LANDS

AIR RIGHTS

300 NPS RESERVATION NUMBER

300 DISPOSALS

OTHER GOVERNMENT LANDS

TRANSFERRED TO DISTRICT FOR COMPREHENSIVE PLAN

TRANSFERRED TO DISTRICT FOR TRANSPORTATION

TRANSFERRED FOR OTHER PURPOSES

TRANSFERRED TO DISTRICT FOR SCHOOL

TRANSFERRED TO DISTRICT FOR RECREATION

300 TRANSFERRED RESERVATION

Land Resources Program Center
Reservation List 2011

Map 16

0 750 1500 3000

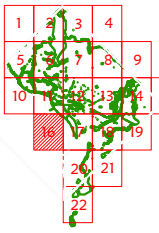

N

NATIONAL PARK SERVICE JURISDICTION

SCENIC EASEMENTS/ RIGHTS IN LANDS

AIR RIGHTS

300 NPS RESERVATION NUMBER

300 DISPOSALS

OTHER GOVERNMENT LANDS

TRANSFERRED TO DISTRICT FOR COMPREHENSIVE PLAN

TRANSFERRED TO DISTRICT FOR TRANSPORTATION

TRANSFERRED FOR OTHER PURPOSES

TRANSFERRED TO DISTRICT FOR SCHOOL

TRANSFERRED TO DISTRICT FOR RECREATION

300 TRANSFERRED RESERVATION

Land Resources Program Center Reservation List 2011

Map 16A

0 750 1500 3000

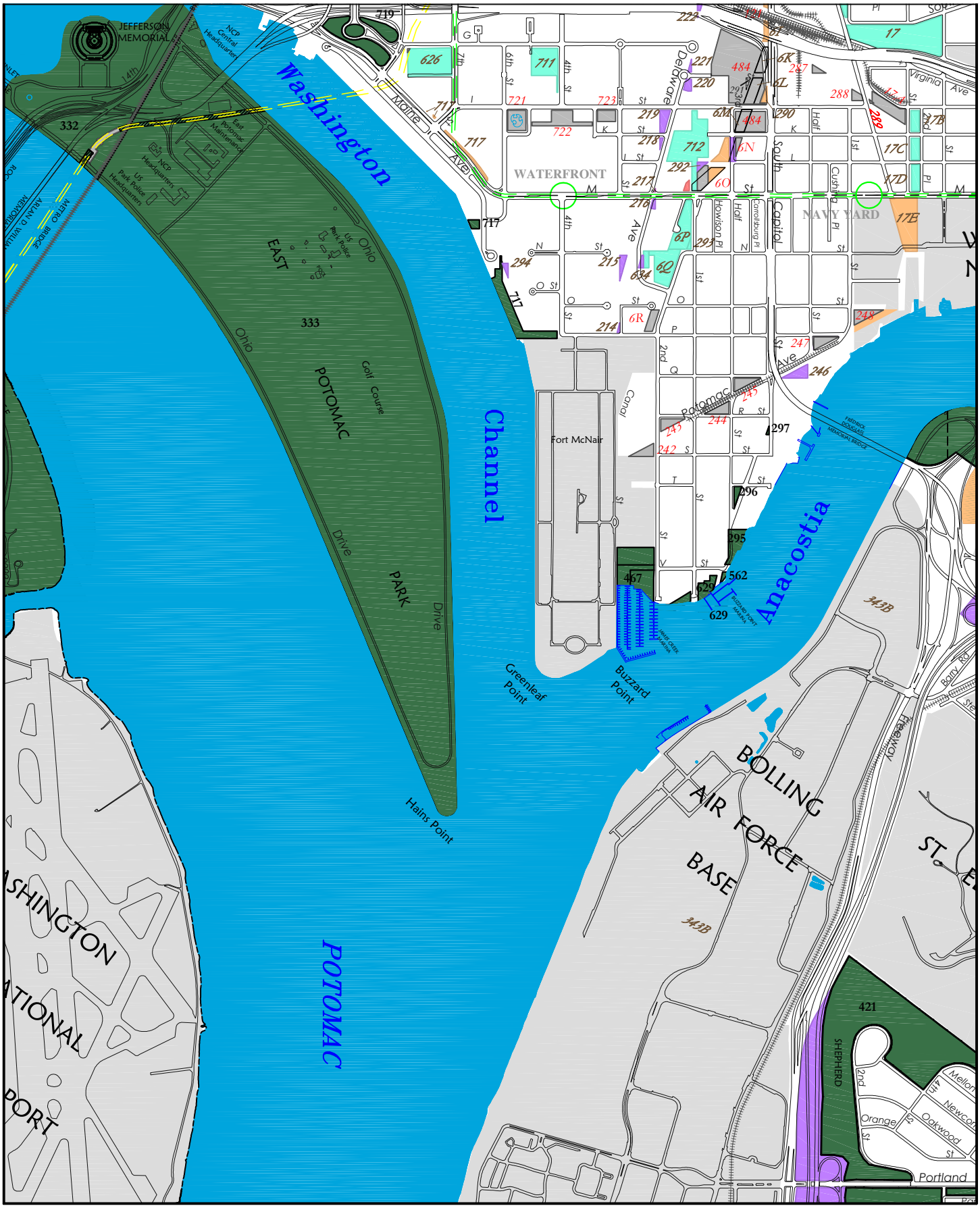

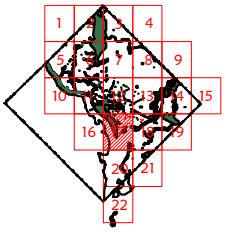

N

NATIONAL PARK SERVICE JURISDICTION

SCENIC EASEMENTS/ RIGHTS IN LANDS

AIR RIGHTS

300 NPS RESERVATION NUMBER

300 DISPOSALS

OTHER GOVERNMENT LANDS

TRANSFERRED TO DISTRICT FOR COMPREHENSIVE PLAN

TRANSFERRED TO DISTRICT FOR TRANSPORTATION

TRANSFERRED FOR OTHER PURPOSES

TRANSFERRED TO DISTRICT FOR SCHOOL

TRANSFERRED TO DISTRICT FOR RECREATION

300 TRANSFERRED RESERVATION

Land Resources Program Center
Reservation List 2011

Map 17

0 750 1500 3000

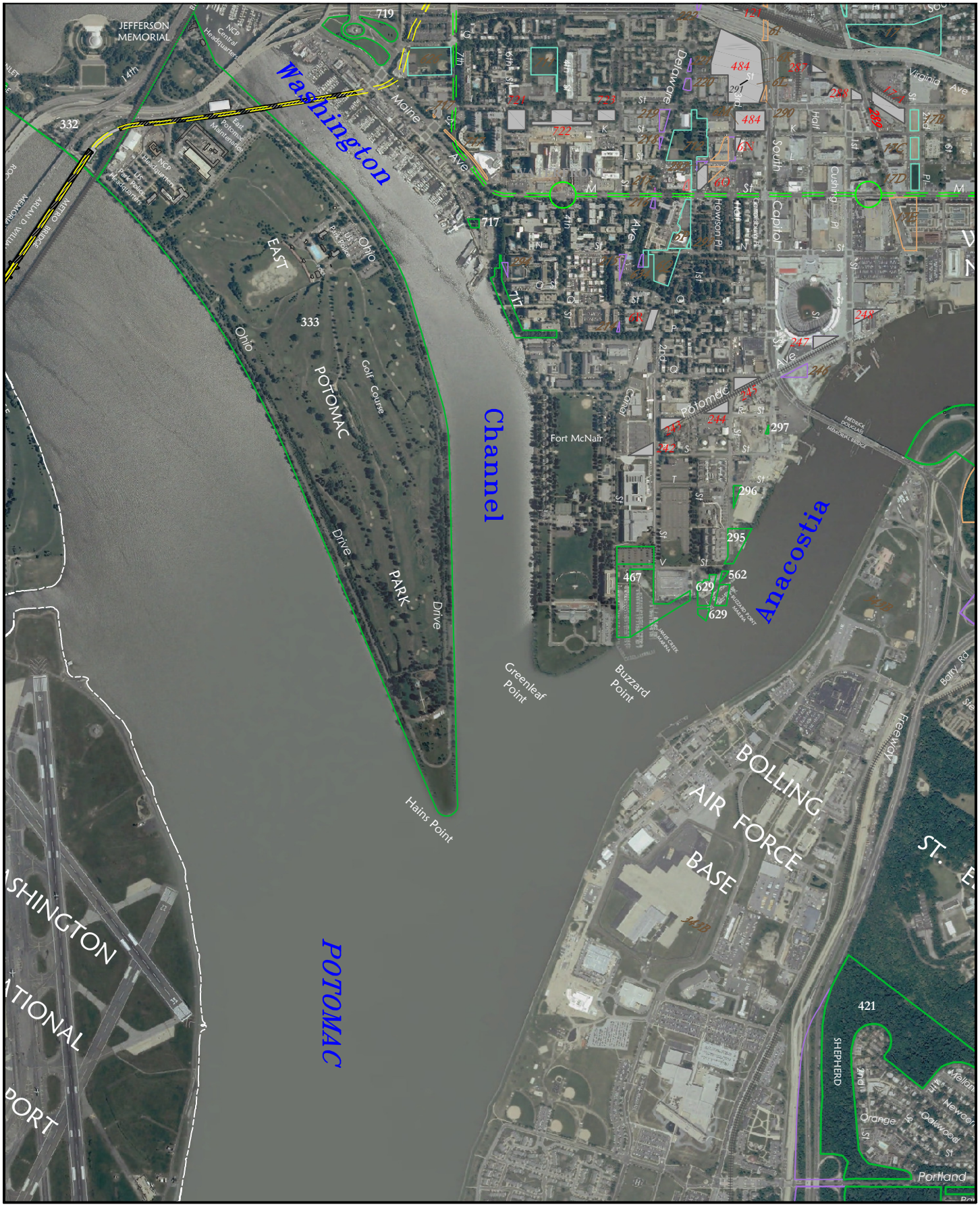

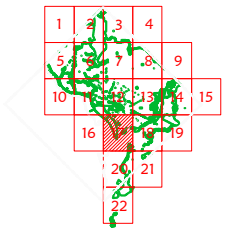

N

NATIONAL PARK SERVICE JURISDICTION

SCENIC EASEMENTS/ RIGHTS IN LANDS

AIR RIGHTS

300 NPS RESERVATION NUMBER

300 DISPOSALS

OTHER GOVERNMENT LANDS

TRANSFERRED TO DISTRICT FOR COMPREHENSIVE PLAN

TRANSFERRED TO DISTRICT FOR TRANSPORTATION

TRANSFERRED FOR OTHER PURPOSES

TRANSFERRED TO DISTRICT FOR SCHOOL

TRANSFERRED TO DISTRICT FOR RECREATION

300 TRANSFERRED RESERVATION

Land Resources Program Center Reservation List 2011

Map 17A

0 750 1500 3000

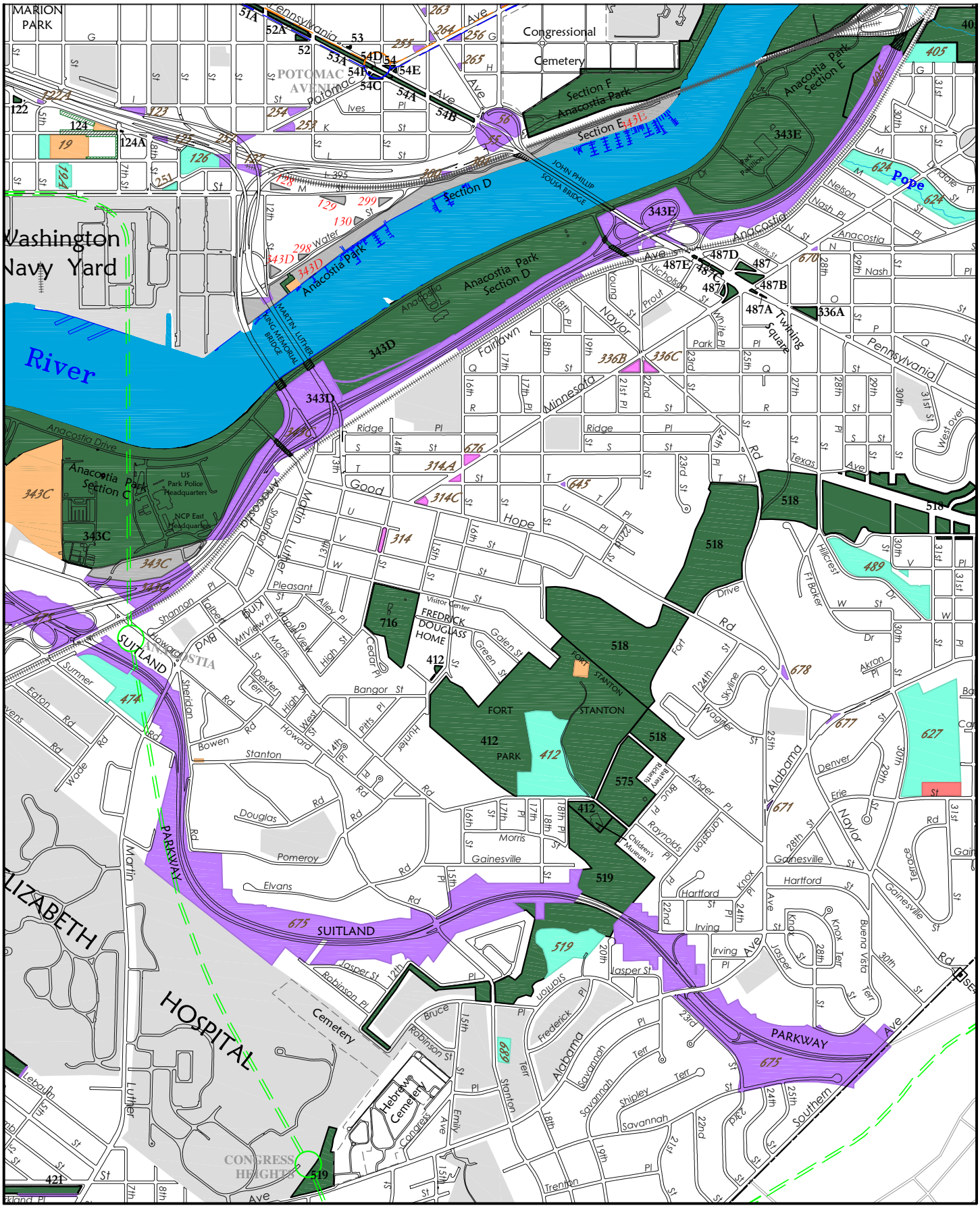

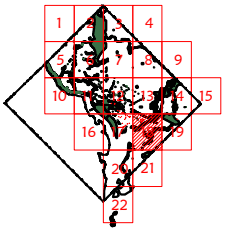

N

NATIONAL PARK SERVICE JURISDICTION	
SCENIC EASEMENTS/ RIGHTS IN LANDS	
AIR RIGHTS	
300	NPS RESERVATION NUMBER
300	DISPOSALS
	OTHER GOVERNMENT LANDS
	TRANSFERRED TO DISTRICT FOR COMPREHENSIVE PLAN
	TRANSFERRED TO DISTRICT FOR TRANSPORTATION
	TRANSFERRED FOR OTHER PURPOSES
	TRANSFERRED TO DISTRICT FOR SCHOOL
	TRANSFERRED TO DISTRICT FOR RECREATION
300	TRANSFERRED RESERVATION

Land Resources Program Center
Reservation List 2011

Map 18

0 750 1500 3000

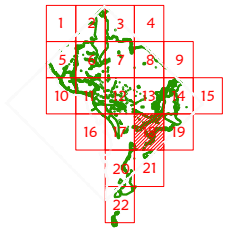

N

	NATIONAL PARK SERVICE JURISDICTION
	SCENIC EASEMENTS/ RIGHTS IN LANDS
	AIR RIGHTS
300	NPS RESERVATION NUMBER
300	DISPOSALS
	OTHER GOVERNMENT LANDS
	TRANSFERRED TO DISTRICT FOR COMPREHENSIVE PLAN
	TRANSFERRED TO DISTRICT FOR TRANSPORTATION
	TRANSFERRED FOR OTHER PURPOSES
	TRANSFERRED TO DISTRICT FOR SCHOOL
	TRANSFERRED TO DISTRICT FOR RECREATION
300	TRANSFERRED RESERVATION

Land Resources Program Center
Reservation List 2011

Map 18A

0 750 1500 3000

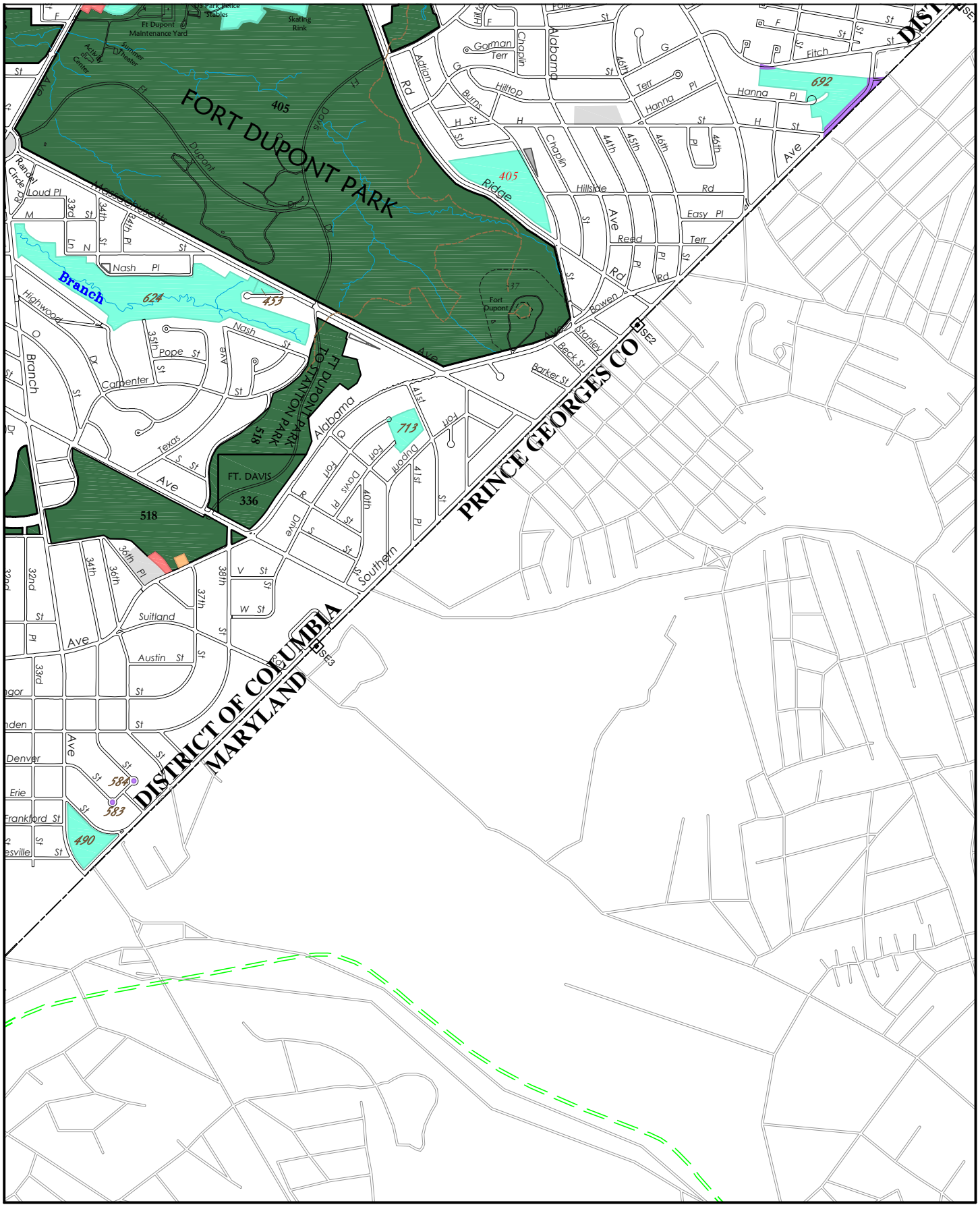

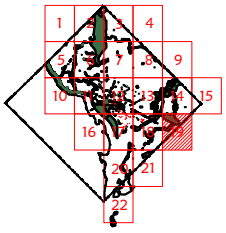

N

NATIONAL PARK SERVICE JURISDICTION

SCENIC EASEMENTS/ RIGHTS IN LANDS

AIR RIGHTS

300 NPS RESERVATION NUMBER

300 DISPOSALS

OTHER GOVERNMENT LANDS

TRANSFERRED TO DISTRICT FOR COMPREHENSIVE PLAN

TRANSFERRED TO DISTRICT FOR TRANSPORTATION

TRANSFERRED FOR OTHER PURPOSES

TRANSFERRED TO DISTRICT FOR SCHOOL

TRANSFERRED TO DISTRICT FOR RECREATION

300 TRANSFERRED RESERVATION

Land Resources Program Center
Reservation List 2011

Map 19

0 750 1500 3000

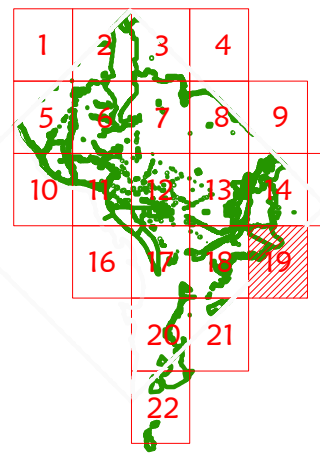

N

Legend			
NATIONAL PARK SERVICE JURISDICTION	300 DISPOSALS	TRANSFERRED FOR OTHER PURPOSES	
SCENIC EASEMENTS/ RIGHTS IN LANDS	OTHER GOVERNMENT LANDS	TRANSFERRED TO DISTRICT FOR SCHOOL	
AIR RIGHTS	TRANSFERRED TO DISTRICT FOR COMPREHENSIVE PLAN	TRANSFERRED TO DISTRICT FOR RECREATION	
300 NPS RESERVATION NUMBER	TRANSFERRED TO DISTRICT FOR TRANSPORTATION	300 TRANSFERRED RESERVATION	

Land Resources Program Center
Reservation List 2011

Map 19A

0 750 1500 3000

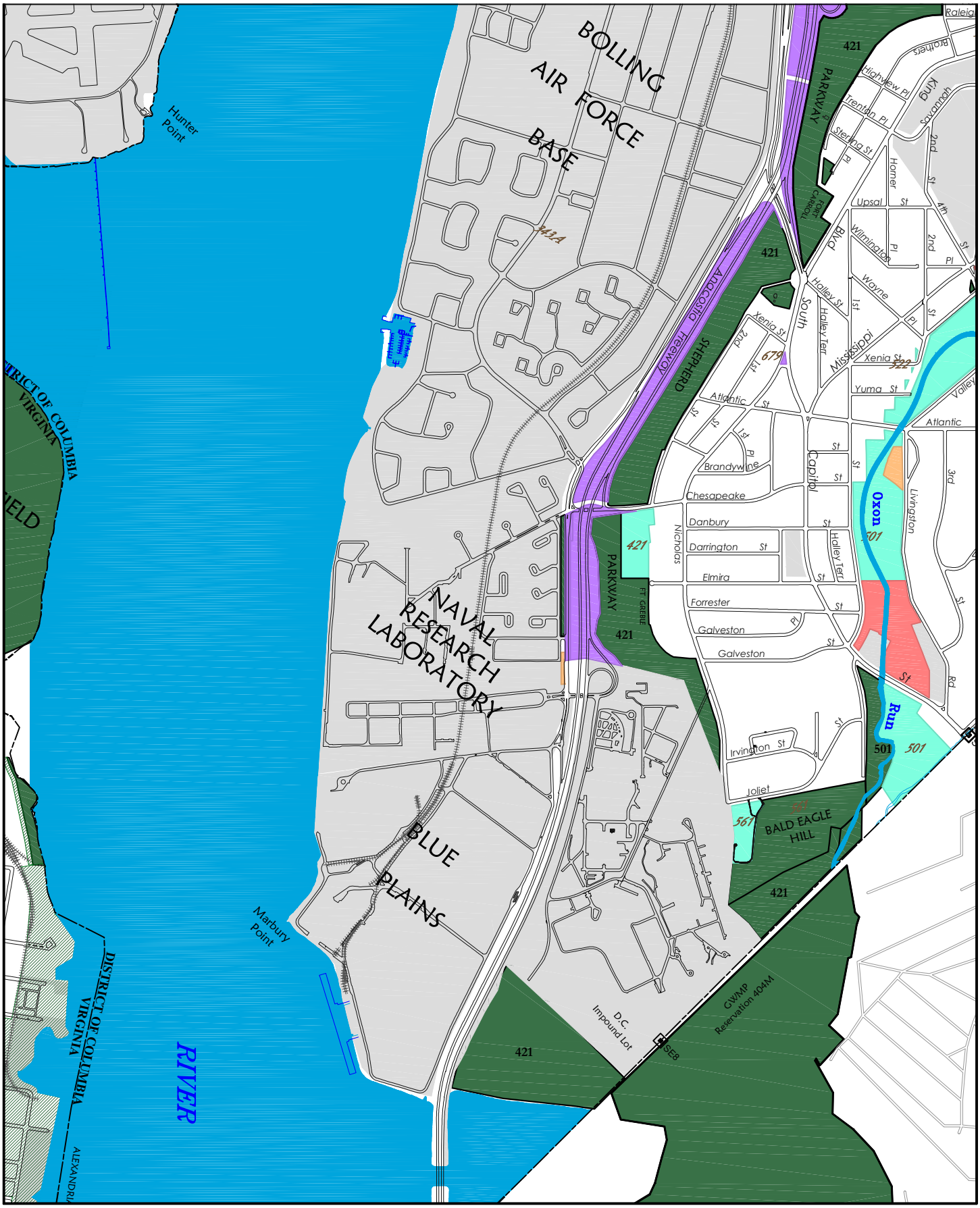

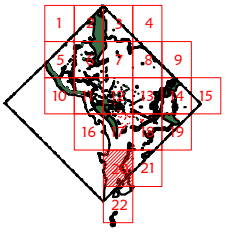

N

NATIONAL PARK SERVICE JURISDICTION

SCENIC EASEMENTS/ RIGHTS IN LANDS

AIR RIGHTS

300 NPS RESERVATION NUMBER

300 DISPOSALS

OTHER GOVERNMENT LANDS

TRANSFERRED TO DISTRICT FOR COMPREHENSIVE PLAN

TRANSFERRED TO DISTRICT FOR TRANSPORTATION

TRANSFERRED FOR OTHER PURPOSES

TRANSFERRED TO DISTRICT FOR SCHOOL

TRANSFERRED TO DISTRICT FOR RECREATION

300 TRANSFERRED RESERVATION

Land Resources Program Center
Reservation List 2011

Map 20

0 750 1500 3000

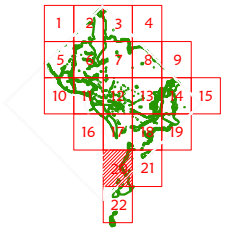

N

NATIONAL PARK SERVICE JURISDICTION

SCENIC EASEMENTS/ RIGHTS IN LANDS

AIR RIGHTS

300 NPS RESERVATION NUMBER

300 DISPOSALS

OTHER GOVERNMENT LANDS

TRANSFERRED TO DISTRICT FOR COMPREHENSIVE PLAN

TRANSFERRED TO DISTRICT FOR TRANSPORTATION

TRANSFERRED FOR OTHER PURPOSES

TRANSFERRED TO DISTRICT FOR SCHOOL

TRANSFERRED TO DISTRICT FOR RECREATION

300 TRANSFERRED RESERVATION

Land Resources Program Center
Reservation List 2011

Map 20A

0 750 1500 3000

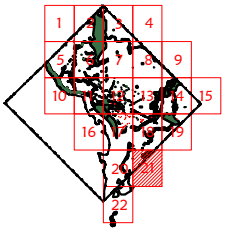

N

NATIONAL PARK SERVICE JURISDICTION

SCENIC EASEMENTS/ RIGHTS IN LANDS

AIR RIGHTS

300 NPS RESERVATION NUMBER

300 DISPOSALS

OTHER GOVERNMENT LANDS

TRANSFERRED TO DISTRICT FOR COMPREHENSIVE PLAN

TRANSFERRED TO DISTRICT FOR TRANSPORTATION

TRANSFERRED FOR OTHER PURPOSES

TRANSFERRED TO DISTRICT FOR SCHOOL

TRANSFERRED TO DISTRICT FOR RECREATION

300 TRANSFERRED RESERVATION

Land Resources Program Center
Reservation List 2011

Map 21

0 750 1500 3000

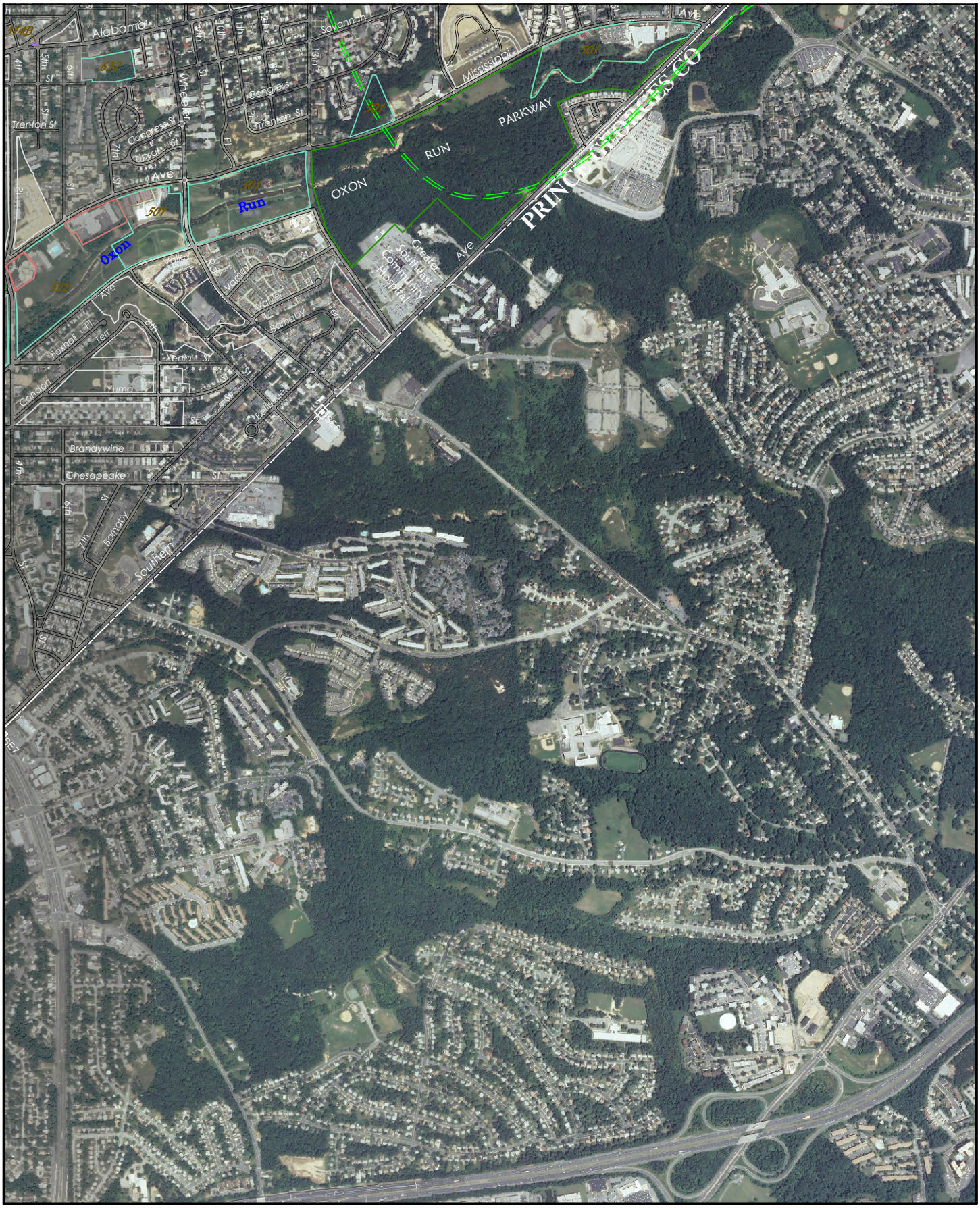

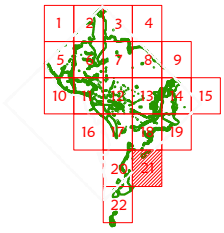

N

NATIONAL PARK SERVICE JURISDICTION

SCENIC EASEMENTS/ RIGHTS IN LANDS

AIR RIGHTS

300 NPS RESERVATION NUMBER

300 DISPOSALS

OTHER GOVERNMENT LANDS

TRANSFERRED TO DISTRICT FOR COMPREHENSIVE PLAN

TRANSFERRED TO DISTRICT FOR TRANSPORTATION

TRANSFERRED FOR OTHER PURPOSES

TRANSFERRED TO DISTRICT FOR SCHOOL

TRANSFERRED TO DISTRICT FOR RECREATION

300 TRANSFERRED RESERVATION

Land Resources Program Center
Reservation List 2011

Map 21A

0 750 1500 3000

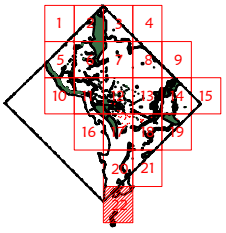

N

NATIONAL PARK SERVICE JURISDICTION

SCENIC EASEMENTS/ RIGHTS IN LANDS

AIR RIGHTS

300 NPS RESERVATION NUMBER

300 DISPOSALS

OTHER GOVERNMENT LANDS

TRANSFERRED TO DISTRICT FOR COMPREHENSIVE PLAN

TRANSFERRED TO DISTRICT FOR TRANSPORTATION

TRANSFERRED FOR OTHER PURPOSES

TRANSFERRED TO DISTRICT FOR SCHOOL

TRANSFERRED TO DISTRICT FOR RECREATION

300 TRANSFERRED RESERVATION

Land Resources Program Center Reservation List 2011

Map 22

0 750 1500 3000

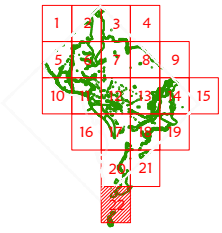

N

NATIONAL PARK SERVICE JURISDICTION

SCENIC EASEMENTS/ RIGHTS IN LANDS

AIR RIGHTS

300 NPS RESERVATION NUMBER

300 DISPOSALS

OTHER GOVERNMENT LANDS

TRANSFERRED TO DISTRICT FOR COMPREHENSIVE PLAN

TRANSFERRED TO DISTRICT FOR TRANSPORTATION

TRANSFERRED FOR OTHER PURPOSES

TRANSFERRED TO DISTRICT FOR SCHOOL

TRANSFERRED TO DISTRICT FOR RECREATION

300 TRANSFERRED RESERVATION

0 750 1500 3000

Land Resources Program Center
Reservation List 2011

Map 22A