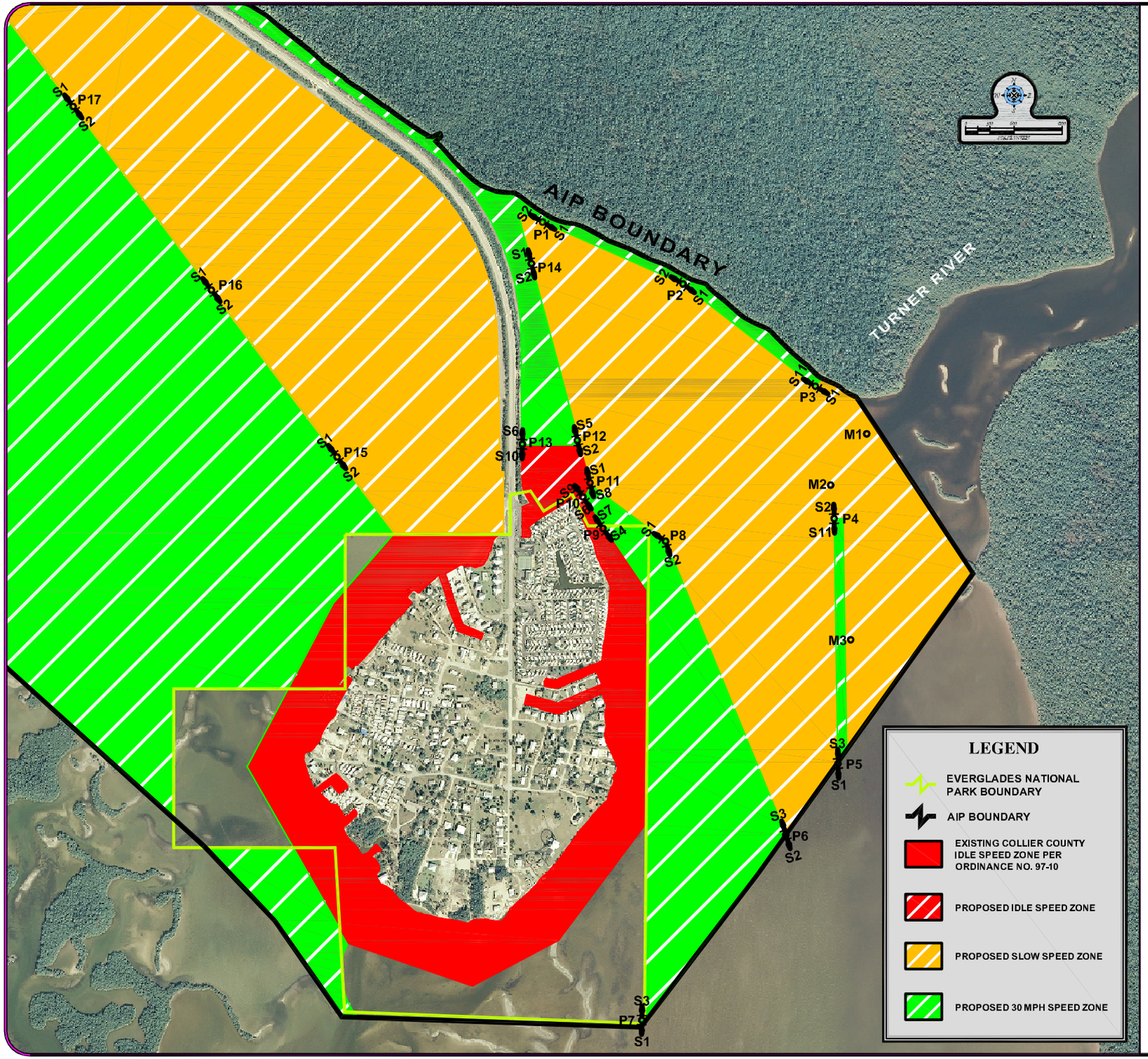



POST NO.	GPS LOCATION:	SIGN DEFINITION:	FACING:
P1	N 25° 49.497' W 81° 21.509'	SIGN 2 SIGN 1	NW SE
P2	N 25° 49.409' W 81° 21.301'	SIGN 2 SIGN 1	NW SE
P3	N 25° 49.274' W 81° 21.098'	SIGN 11 SIGN 1	NW SE
P4	N 25° 49.091' W 81° 21.068'	SIGN 2 SIGN 11	N S
P5	N 25° 48.759' W 81° 21.062'	SIGN 3 SIGN 1	N S
P6	N 25° 49.091' W 81° 21.068'	SIGN 3 SIGN 2	NW SE
P7**	N 25° 48.404' W 81° 21.359'	SIGN 3 SIGN 1	N S
P8**	N 25° 49.060' W 81° 21.324'	SIGN 1 SIGN 2	NW S
P9	N 25° 49.081' W 81° 21.419'	SIGN 7 SIGN 4	NW SE
P10	N 25° 49.121' W 81° 21.449'	SIGN 9 SIGN 6	N W
P11	N 25° 49.136' W 81° 21.436'	SIGN 1 SIGN 8	NW SE
P12	N 25° 49.192' W 81° 21.454'	SIGN 5 SIGN 2	N S
P13	N 25° 49.192' W 81° 21.542'	SIGN 6 SIGN 10	N S
P14	N 25° 49.439' W 81° 21.528'	SIGN 1 SIGN 2	N S
P15	N 25° 49.174' W 81° 21.821'	SIGN 1 SIGN 2	NW SE
P16	N 25° 49.403' W 81° 22.012'	SIGN 1 SIGN 2	NW SE
P17	N 25° 49.654' W 81° 22.222'	SIGN 1 SIGN 2	NW SE
M1**	N 25° 49.208' W 81° 21.021'	OYSTER BAR MARKER	N W
M2**	N 25° 49.138' W 81° 21.077'	OYSTER BAR MARKER	N W
M3**	N 25° 48.926' W 81° 21.043'	OYSTER BAR MARKER	N W

** = EXISTING SIGNAGE

NPS ALTERNATIVE 3

MANATEE / SPEED ZONES

REVISION DEPT:	DATE:	CHANGE:
SS	07-19-08	BOUNDARIES / SIGNS
JS	07-24-08	BOUNDARIES / SIGNS
SS	07-02-08	BOUNDARIES / SIGNS
N/A	N/A	N/A
N/A	N/A	N/A
N/A	N/A	N/A
N/A	N/A	N/A
N/A	N/A	N/A
N/A	N/A	N/A
N/A	N/A	N/A

DRAWN BY: SS
PROJECT: 0700.9
DATE: 02-20-08
SCALE: 1"=600'
LAYOUT: Layout1

REVISION DEPT: TTT
SHEET: 2 OF 2

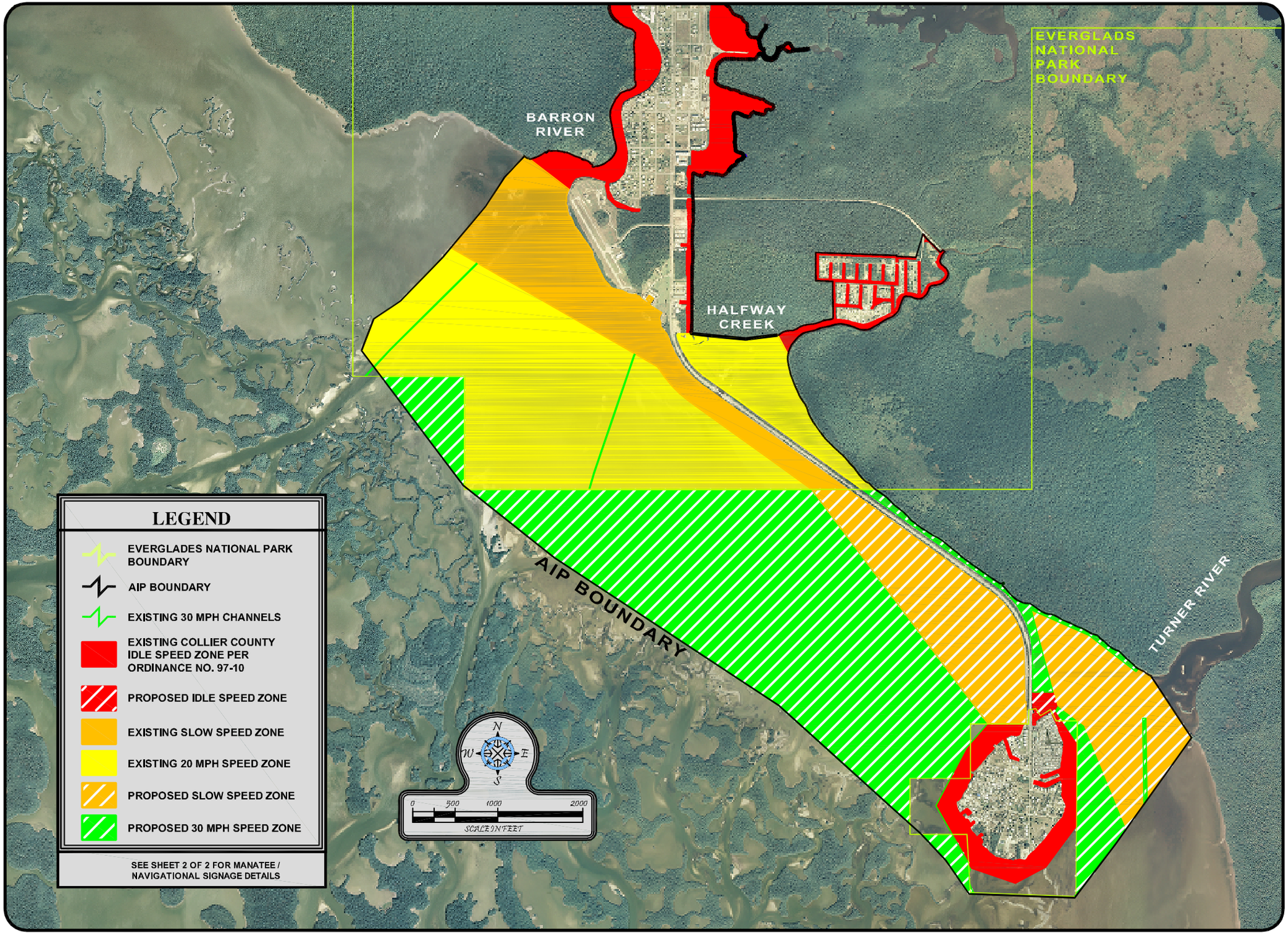

NPS ALTERNATIVE 3

MANATEE / SPEED ZONES

DRAWN BY:	SS	REVIEWED BY:	TTT
PROJECT:	0700.9	SHEET:	1 OF 2
DATE:	02-20-08		
SCALE:	1"=1/4 MILE		
LAYOUT:	Layout1		

REVISION BY:	DATE:	CHECKED:
N/A	N/A	N/A
N/A	N/A	N/A
N/A	N/A	N/A
N/A	N/A	N/A
N/A	N/A	N/A
N/A	N/A	N/A
N/A	N/A	N/A
N/A	N/A	N/A
N/A	N/A	N/A
N/A	N/A	N/A