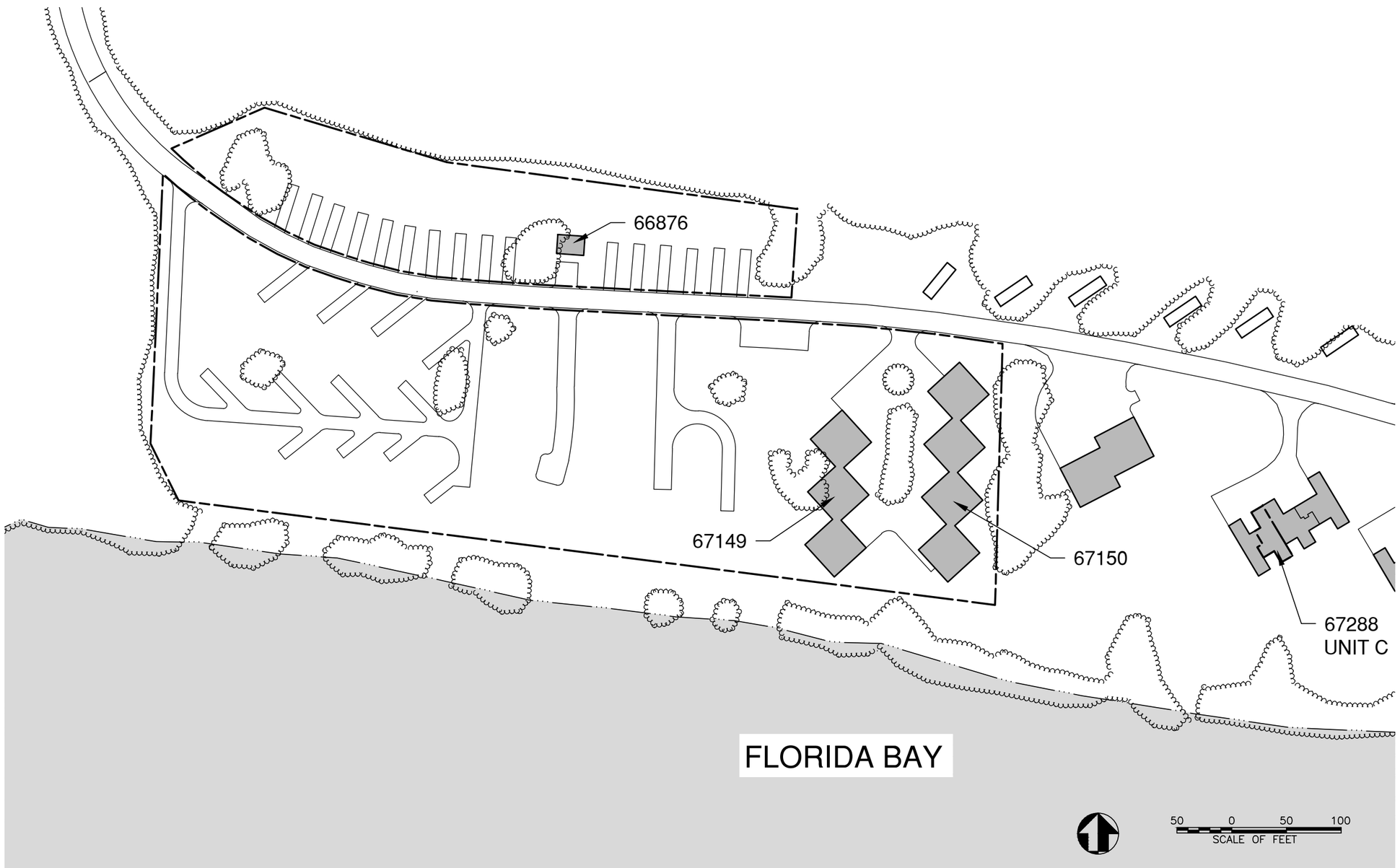


BUILDING WITH FMSS NUMBER

WATER

CONCESSION BOUNDARY

| | | | |
|---|---|---|---|
| | LAND ASSIGNMENT MAPS<br>UNITED STATES<br>DEPARTMENT OF THE INTERIOR<br>NATIONAL PARK SERVICE<br>EVERGLADES NATIONAL PARK | TITLE OF SHEET<br>FLAMINGO HOUSING AREA<br>LOCATION WITHIN PARK<br>FLAMINGO<br>NAME OF PARK<br>EVERGLADES NATIONAL PARK<br>REGION SOUTHEAST / COUNTY MONROE / STATE FLORIDA | DRAWING NO.<br>160<br>124,991<br>PMIS NO.<br>NA<br>SHEET<br>1 OF 7 |

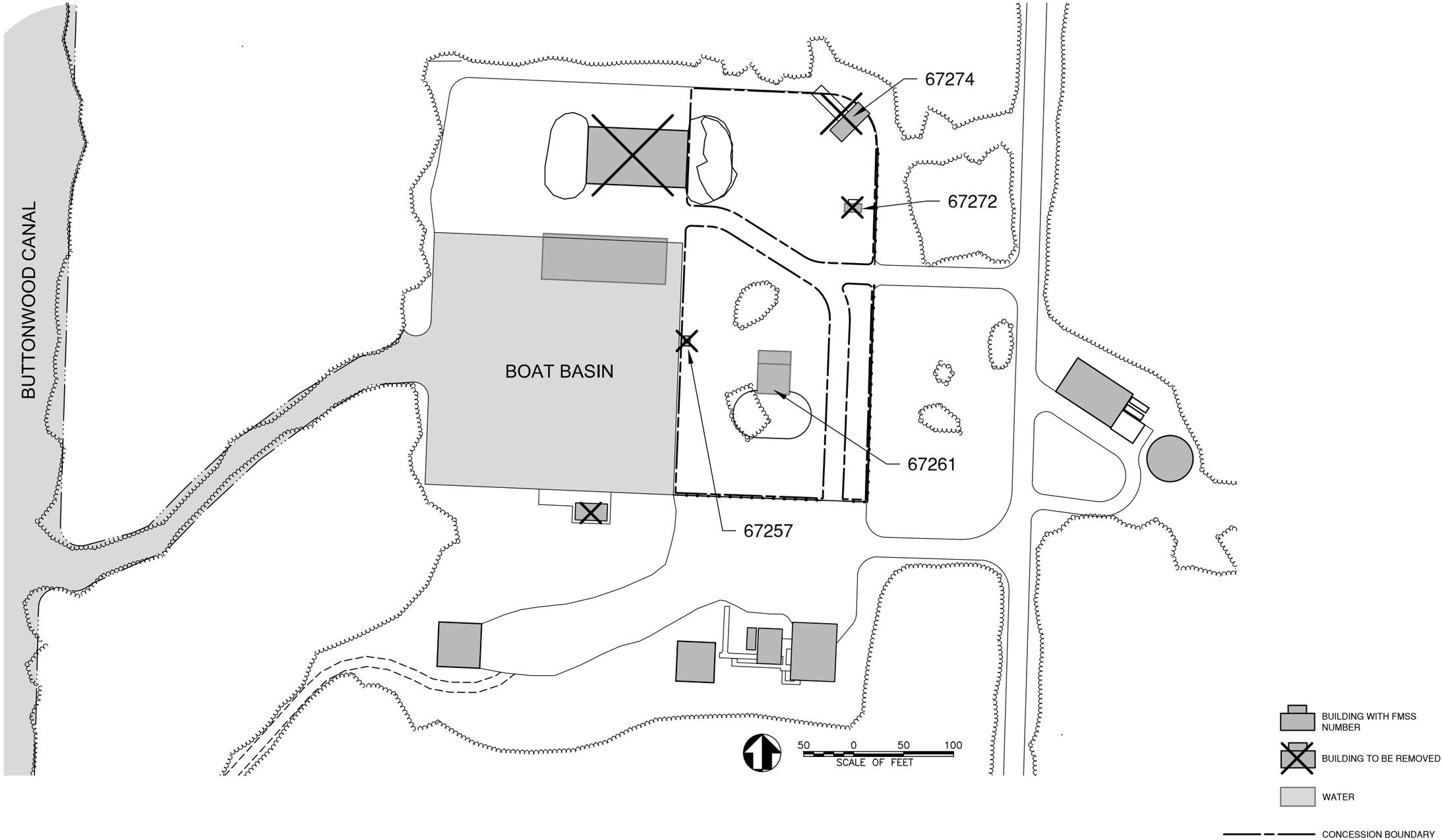


| | | | |
|---|---|---|---|
| | LAND ASSIGNMENT MAPS<br>UNITED STATES<br>DEPARTMENT OF THE INTERIOR<br>NATIONAL PARK SERVICE<br>EVERGLADES NATIONAL PARK | TITLE OF SHEET<br>MAINTENANCE AREA<br>LOCATION WITHIN PARK<br>FLAMINGO<br>NAME OF PARK<br>EVERGLADES NATIONAL PARK<br>REGION SOUTHEAST · COUNTY MONROE · STATE FLORIDA | DRAWING NO. 160 124,991<br>PMIS NO. NA<br>SHEET 2 OF 7 |

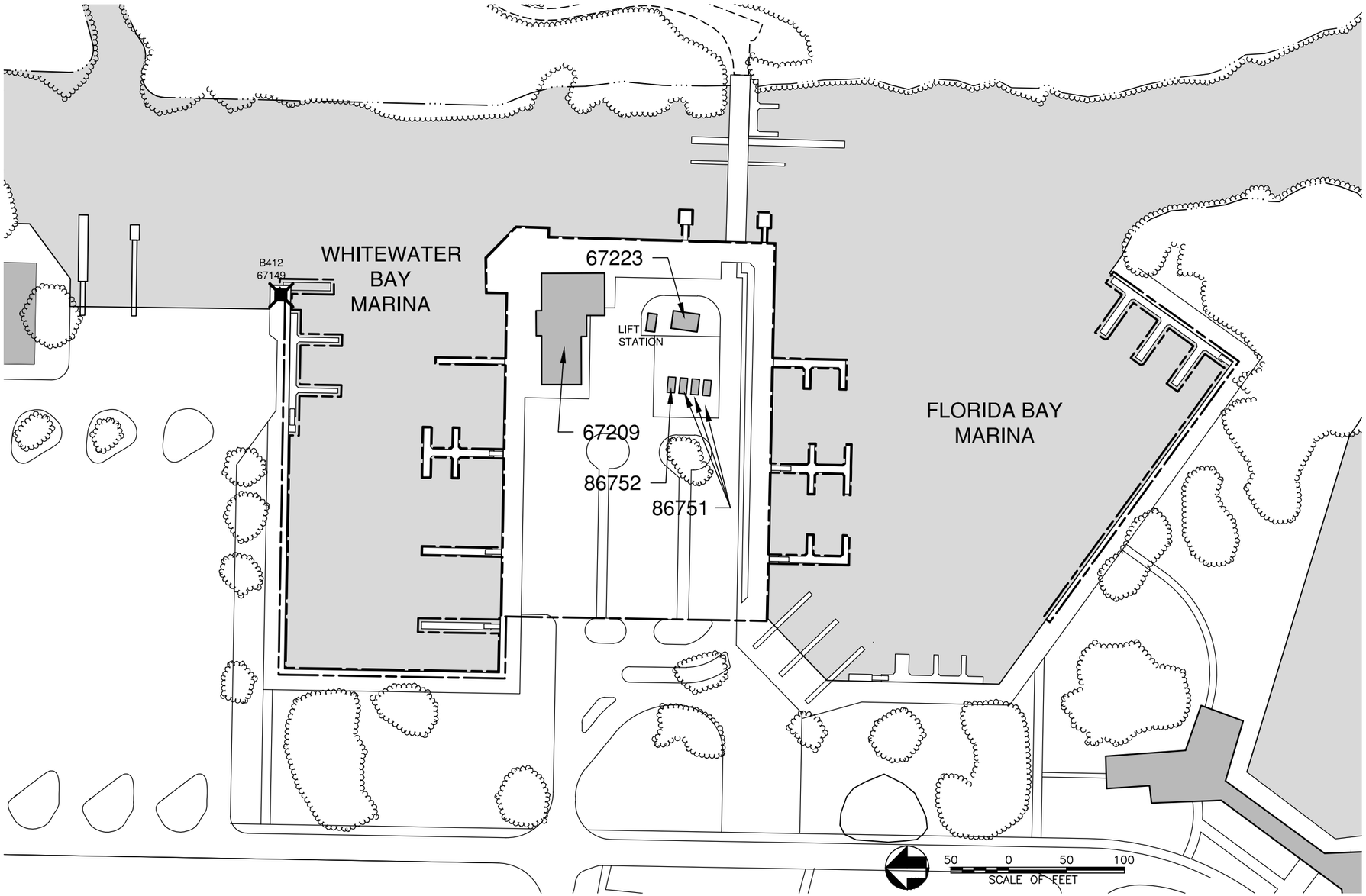


BUILDING WITH FMSS NUMBER

BUILDING TO BE REMOVED

WATER

CONCESSION BOUNDARY

| | | | |
|---|---|---|---|
| | LAND ASSIGNMENT MAPS<br>UNITED STATES<br>DEPARTMENT OF THE INTERIOR<br>NATIONAL PARK SERVICE<br>EVERGLADES NATIONAL PARK | TITLE OF SHEET<br>FLAMINGO MARINA AREA<br>LOCATION WITHIN PARK<br>FLAMINGO<br>NAME OF PARK<br>EVERGLADES NATIONAL PARK<br>REGION SOUTHEAST / COUNTY MONROE / STATE FLORIDA | DRAWING NO.<br>160<br>124,991<br>PMIS NO.<br>NA<br>SHEET<br>3 OF 7 |

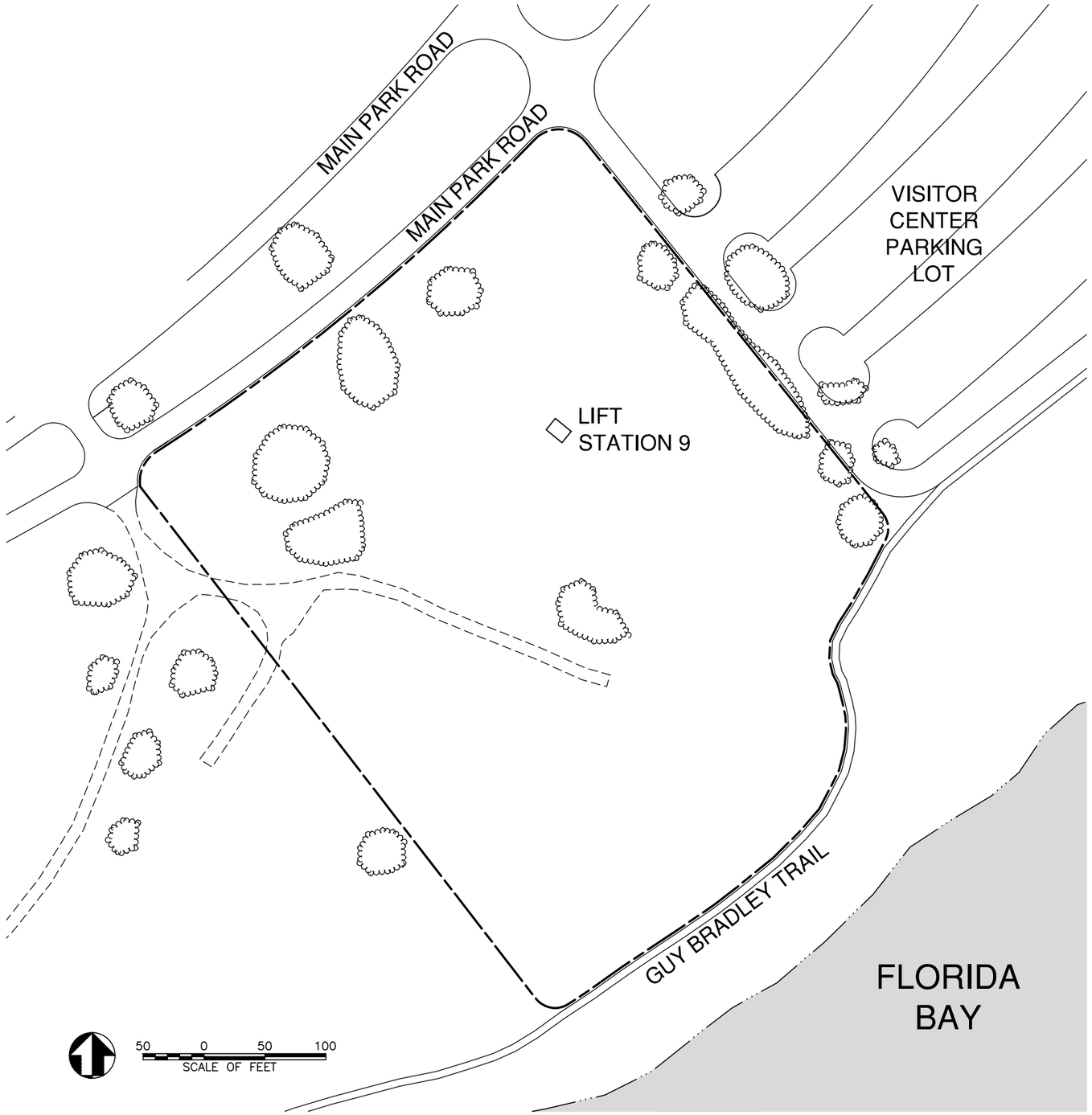


COTTAGE AREA

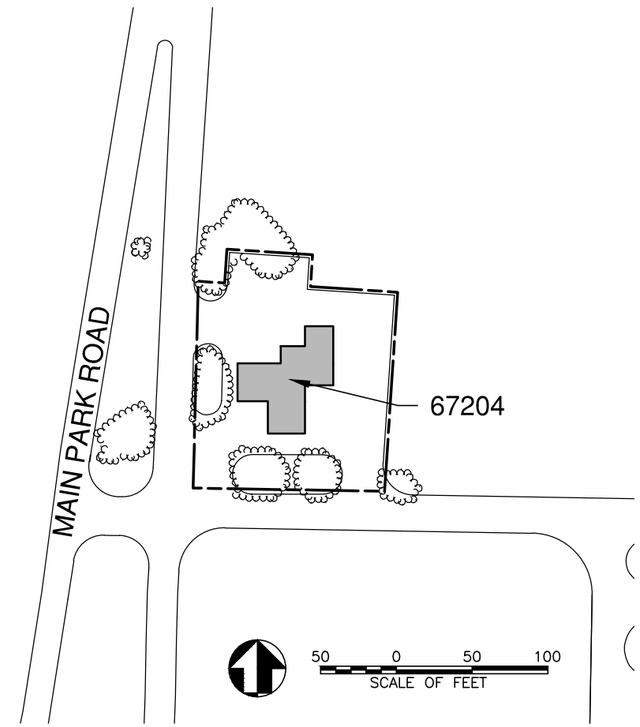


GAS STATION SITE

BUILDING WITH FMSS NUMBER

WATER

CONCESSION BOUNDARY

| | | | |
|---|---|---|---|
| | LAND ASSIGNMENT MAPS<br>UNITED STATES<br>DEPARTMENT OF THE INTERIOR<br>NATIONAL PARK SERVICE<br>EVERGLADES NATIONAL PARK | TITLE OF SHEET<br>COTTAGE AND GAS STATION<br>LOCATION WITHIN PARK<br>FLAMINGO<br>NAME OF PARK<br>EVERGLADES NATIONAL PARK<br>REGION SOUTHEAST / COUNTY MONROE / STATE FLORIDA | DRAWING NO. 160 124,991<br>PMIS NO. NA<br>SHEET 4 OF 7 |

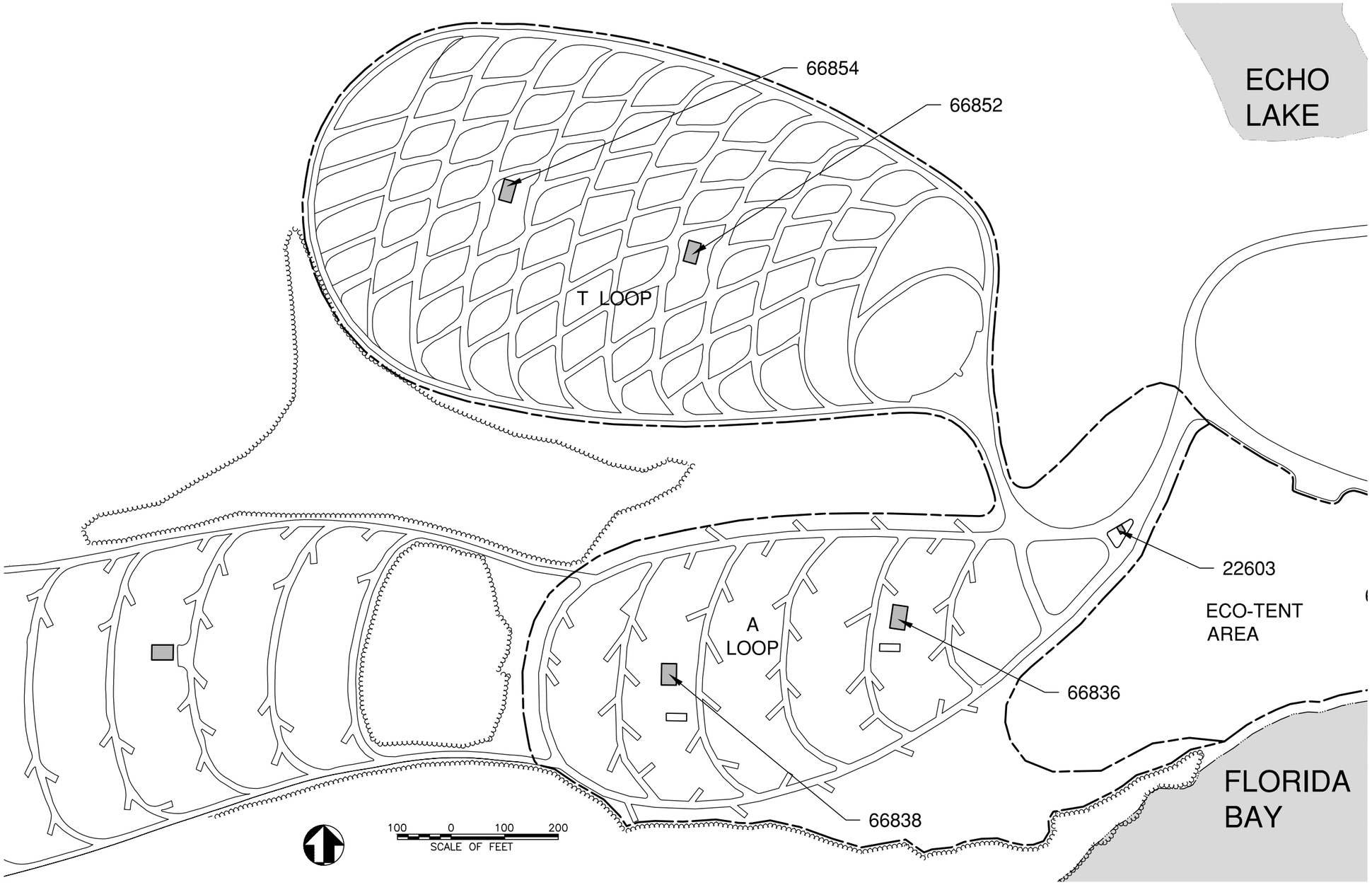


BUILDING WITH FMSS NUMBER

WATER

CONCESSION BOUNDARY

| | | | |
|---|---|---|---|
| | LAND ASSIGNMENT MAPS<br>UNITED STATES<br>DEPARTMENT OF THE INTERIOR<br>NATIONAL PARK SERVICE<br>EVERGLADES NATIONAL PARK | TITLE OF SHEET<br>FLAMINGO CAMPING AREA<br>LOCATION WITHIN PARK<br>FLAMINGO<br>NAME OF PARK<br>EVERGLADES NATIONAL PARK<br>REGION SOUTHEAST / COUNTY MONROE / STATE FLORIDA | DRAWING NO. 160 / 124,991<br>PMIS NO. NA<br>SHEET 5 OF 7 |

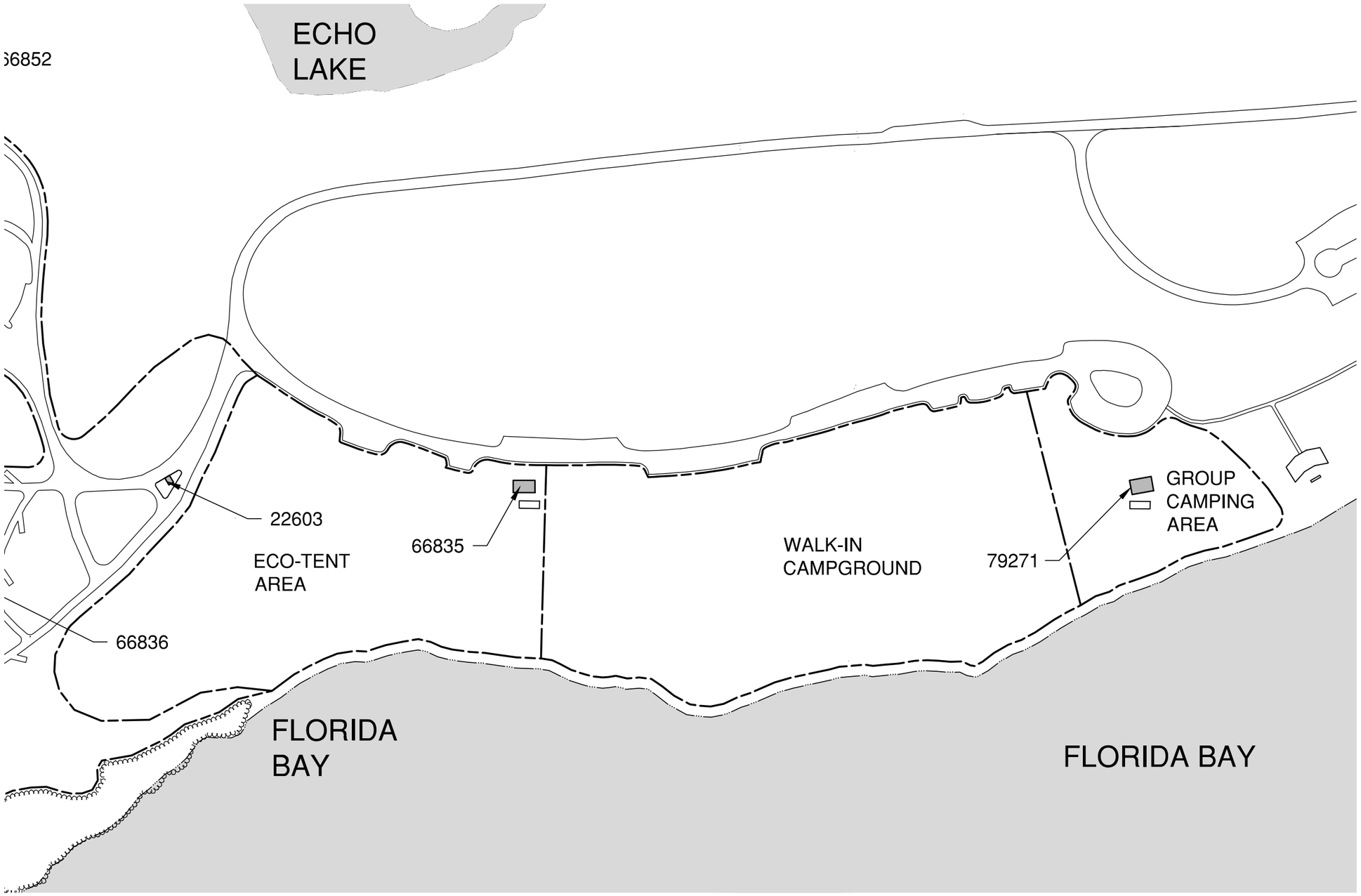


BUILDING WITH FMSS NUMBER

WATER

CONCESSION BOUNDARY

| | | | |
|---|---|---|---|
| | LAND ASSIGNMENT MAPS<br>UNITED STATES<br>DEPARTMENT OF THE INTERIOR<br>NATIONAL PARK SERVICE<br>EVERGLADES NATIONAL PARK | TITLE OF SHEET<br>FLAMINGO CAMPING AREA<br>LOCATION WITHIN PARK<br>FLAMINGO<br>NAME OF PARK<br>EVERGLADES NATIONAL PARK<br>REGION SOUTHEAST / COUNTY MONROE / STATE FLORIDA | DRAWING NO.<br>160<br>124,991<br>PMIS NO.<br>NA<br>SHEET<br>6 OF 7 |

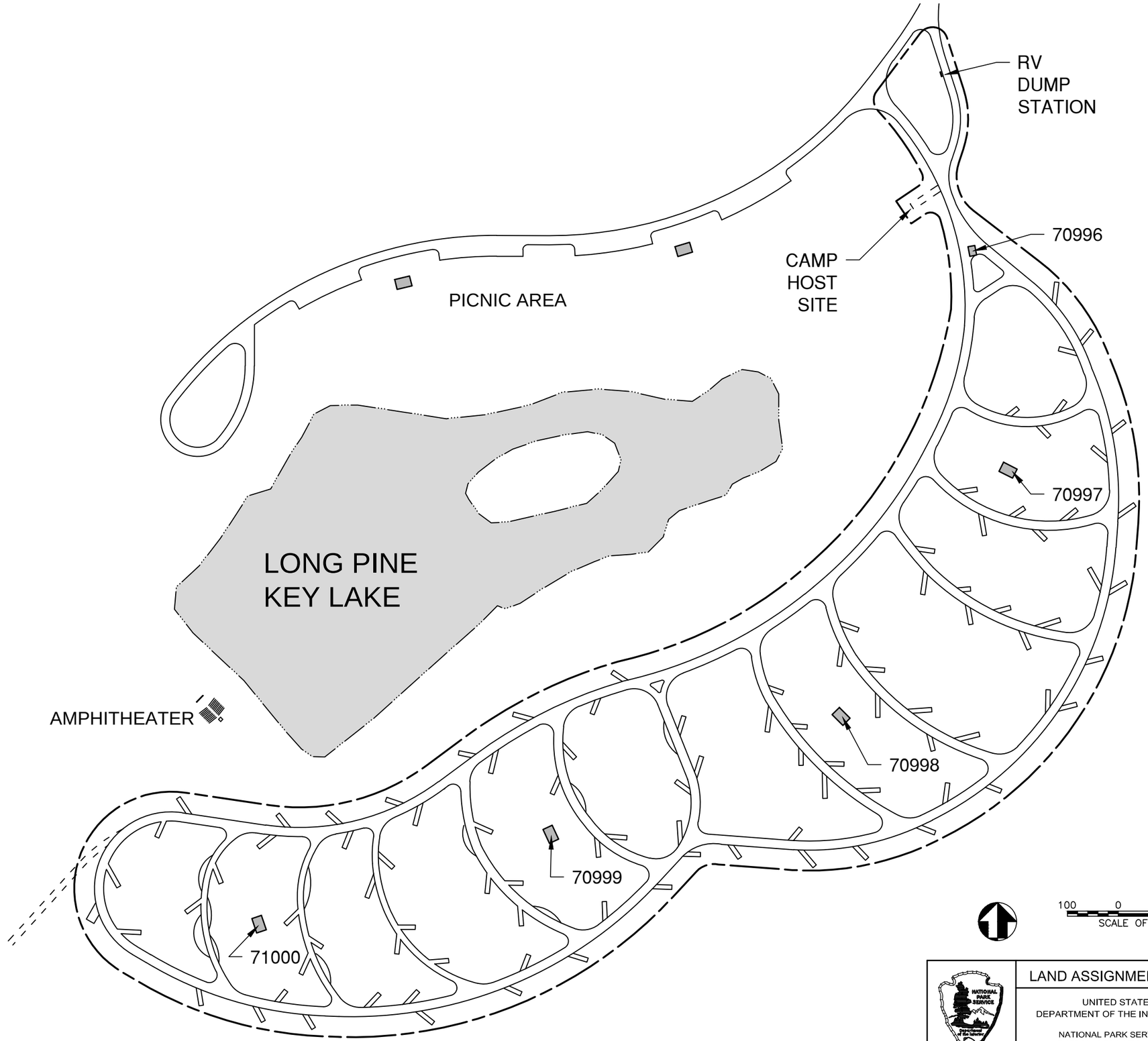


100 0 100 200
SCALE OF FEET

BUILDING WITH FMSS NUMBER

WATER

CONCESSION BOUNDARY

LAND ASSIGNMENT MAPS

UNITED STATES
DEPARTMENT OF THE INTERIOR

NATIONAL PARK SERVICE
EVERGLADES NATIONAL PARK

TITLE OF SHEET
LPK CAMPGROUND
LOCATION WITHIN PARK
LONG PINE KEY
NAME OF PARK
EVERGLADES NATIONAL PARK

| REGION | COUNTY | STATE |
|---|---|---|
| SOUTHEAST | MIAMI-DADE | FLORIDA |

DRAWING NO.
160
124,991

PMIS NO.
NA

SHEET
7 OF 7