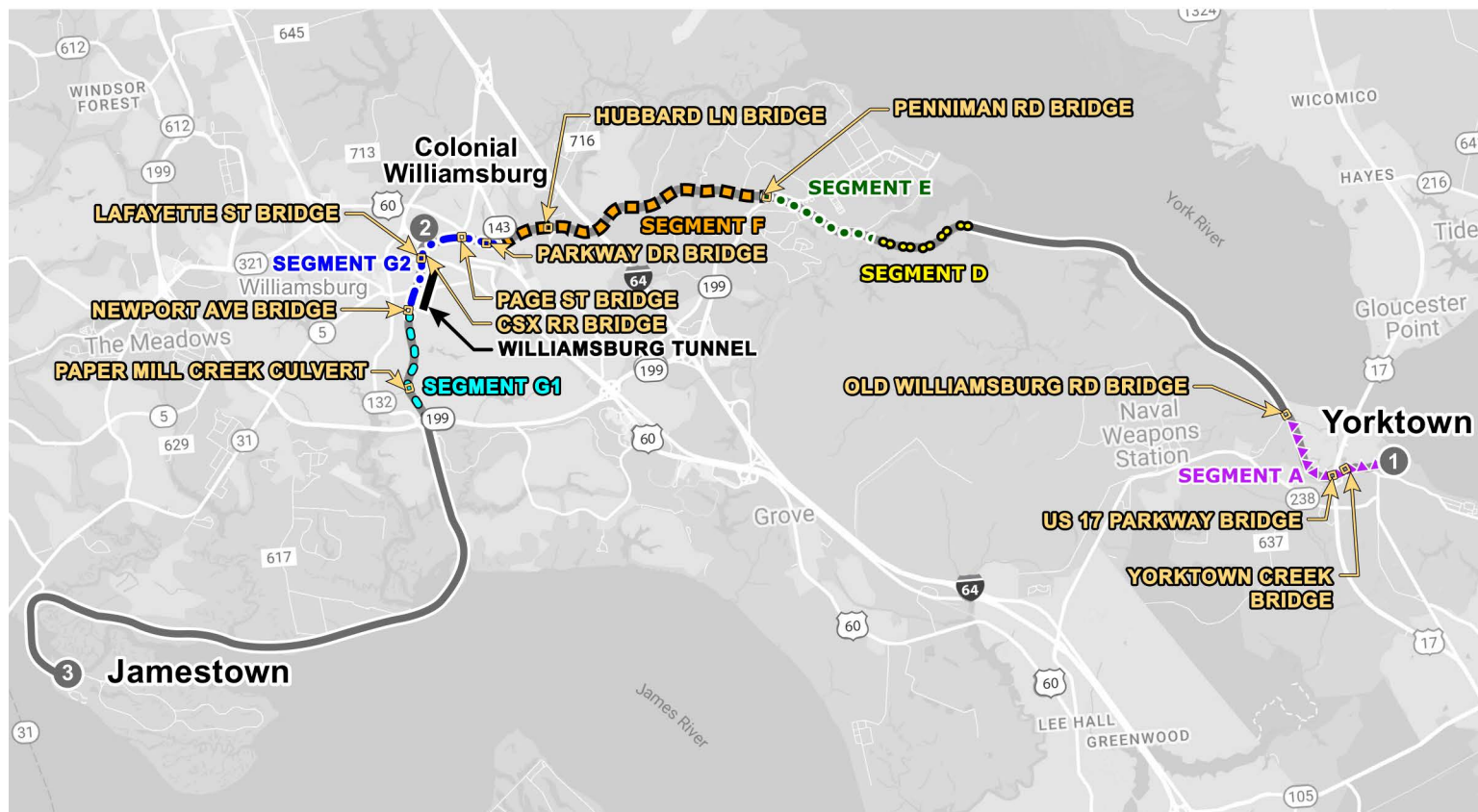








Colonial Parkway Rehabilitation Schedule, Closures, and Detours



LEGEND	SEGMENT	SEGMENT DISTANCE	ANTICIPATED TIMEFRAME
▲▲▲▲▲	A	YORKTOWN TO FUSILIERS REDOUBT RAMP	SUMMER 2023 TO JUNE 30, 2026
●●●●●	D	FELGATES CREEK TO KING CREEK	SPRING 2024 TO WINTER 2025/2026
●●●●●	E	KING CREEK TO PENNIMAN ROAD	SPRING 2024 TO WINTER 2025/2026
■ ■ ■ ■	F	PENNIMAN ROAD TO PARKWAY DRIVE	FALL 2024 TO JUNE 30, 2026
●●●●●	G1	ROUTE 199 TO NEWPORT AVENUE	SUMMER 2023 TO OCTOBER 31, 2025
●●●●●	G2	NEWPORT AVENUE TO PARKWAY DRIVE	SUMMER 2023 TO OCTOBER 31, 2025
■	TUNNEL REHABILITATION LOCATION		
□	BRIDGE REHABILITATION LOCATIONS		
#	VISITOR CENTERS		

	Construction/Project Milestones	Anticipated Construction Timeframe and Parkway Closure
	Segment A – Yorktown to Fusiliers Ramp	Summer 2023 to June 30, 2026
	Segment D – Felgates Creek to King Creek	Spring 2024 to Winter 2025/2026
	Segment E – King Creek to Penniman Road	Spring 2024 to Winter 2025/2026
	Segment F – Penniman Road to Parkway Drive	Fall 2024 to June 30, 2026
	Segment G – Parkway Drive to Route 199	Summer 2023 to October 31, 2025
	Segment G1: Route 199 to Newport Avenue	Summer 2023 to October 31, 2025
	Segment G2: Newport Avenue to Parkway Drive	Summer 2023 to October 31, 2025

Note: Various Colonial Parkway segments or portions of a segment may open earlier than shown if completion of construction progresses quicker than expected.

Phase 3 Traffic Control Plan

SECTION OF COLONIAL PARKWAY CLOSED:

- Segments **F & G**: Penniman Road to Route 199
- **Segment A** Yorktown to Fusiliers Redoubt Ramp

DETOURS IN PLACE:

- **From Fusilier Redoubt Ramp to Yorktown** – Use Fusiliers Redoubt Ramp to Water Street West to Old Williamsburg Road South to Goosley Road East to Cook Road North to Ballard Street
- **From Yorktown to Fusilier Redoubt Ramp** - Use Ballard Street to Cook Road South to Goosley Road West to Old Williamsburg Road North to Water Street to Fusiliers Redoubt Ramp
- **From Yorktown to Jamestown** – Use Ballard Street to Cook Road South to Goosley Road West to Yorktown Road South to Jefferson Avenue West to I-64 West to Exit 242 (Route 199 West) to Colonial Parkway
- **From Jamestown to Williamsburg Visitor Center** – Use Colonial Parkway to Route 199 East to I-64 West to Exit 238 (Capitol Landing Road) to Route 132 South to Visitor Center Drive
- **From Jamestown to Yorktown** – Use Colonial Parkway to Route 199 East to I-64 East to Exit 247 (Jefferson Avenue - Route 143) to Yorktown Road (Route 238) to Goosley Road East to Cook Road North to Ballard Street
- **From Williamsburg Visitor Center to Jamestown** – Use Visitor Center Drive to Route 132 North to Capitol Landing Road North to I-64 East to Exit 242 (Route 199 West) to Colonial Parkway
- **From Yorktown to Williamsburg Visitor Center** – Use Ballard Street to Cook Road South to Goosley Road West to Yorktown Road South to Jefferson Avenue West to I-64 West to Exit 238 (Capitol Landing Road) to Route 132 South to Visitor Center Drive
- **From Williamsburg Visitor Center to Yorktown** – Use Visitor Center Drive to Route 132 North to Capitol Landing Road North to I-64 East to Exit 247 (Jefferson Avenue - Route 143) to Yorktown Road (Route 238) to Goosley Road East to Cook Road North to Ballard Street