Producing Ocean Current Maps Using High Frequency Radar (CODAR)

Shawna King, Wendell Brown, Chris Jakubiak, Gustavo Marques
School for Marine Science and Technology, 706 South Rodney French Blvd. New Bedford, MA 02744-1221

SMAST' Nauset CODAR Site
Cape Cod National Seashore

Transmit Antenna

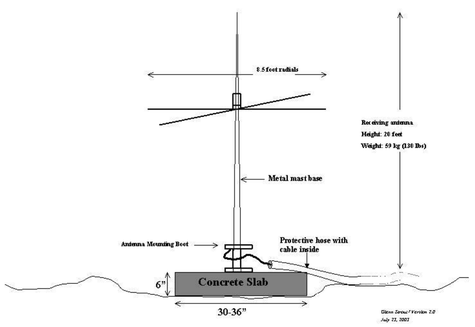

Receive Antenna

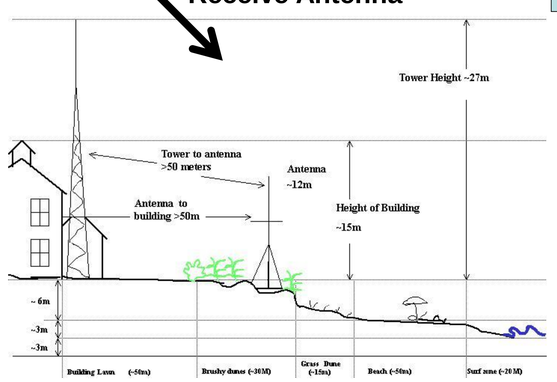

Radial Surface Current Maps from Single Sites

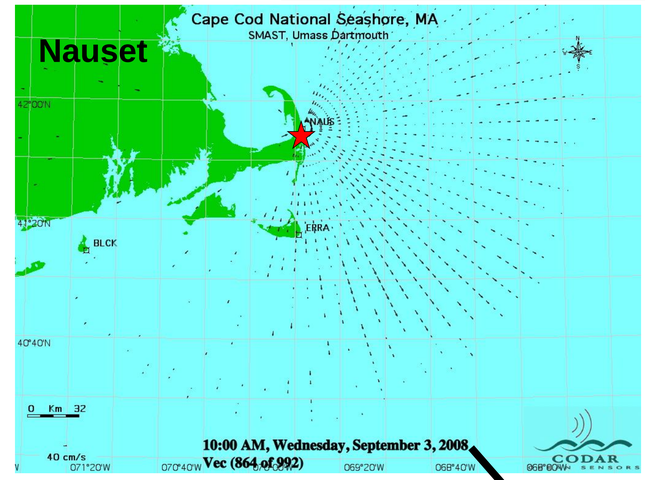

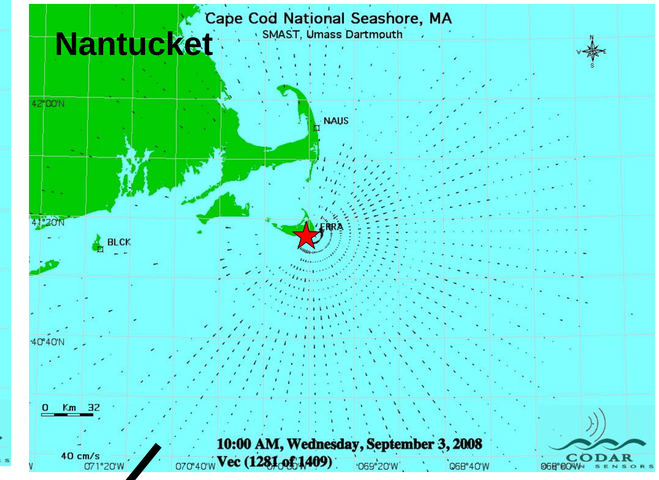

Two Sites, One Surface Current Map

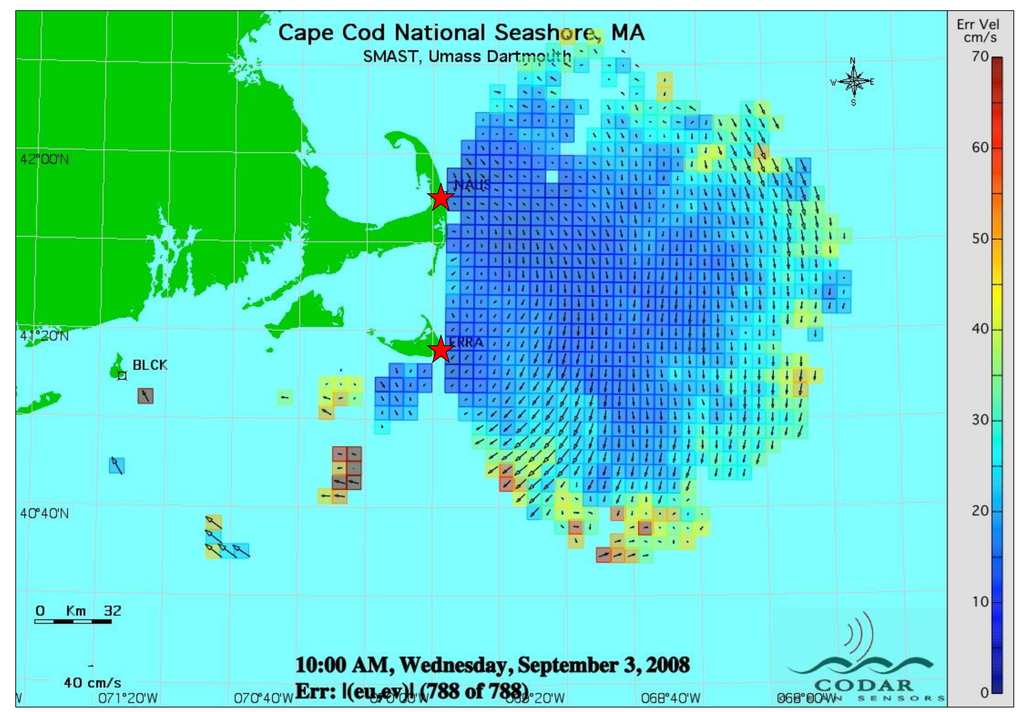

Near Real-time Transmission To User

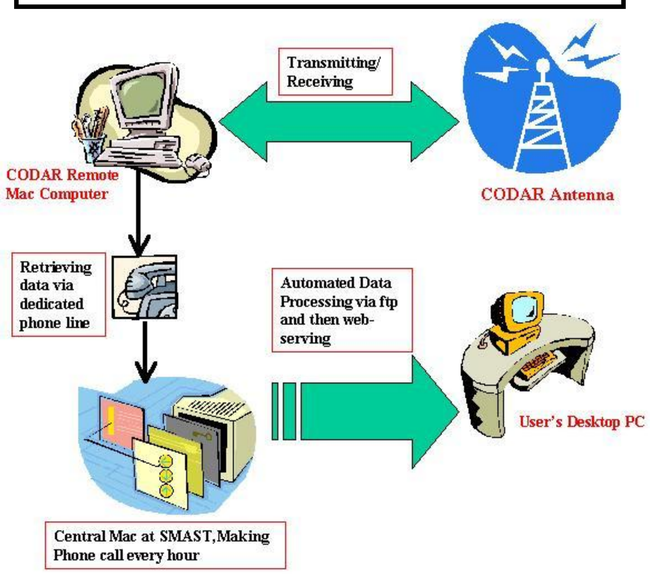

Team Work

Acknowledgements

Zhitao Yu, Hugh Roarty, & Glenn Strout
"National Park Service Cape Cod National Seashore"
Funded by US DOE,MIT Sea Grant, NOAA IOOS