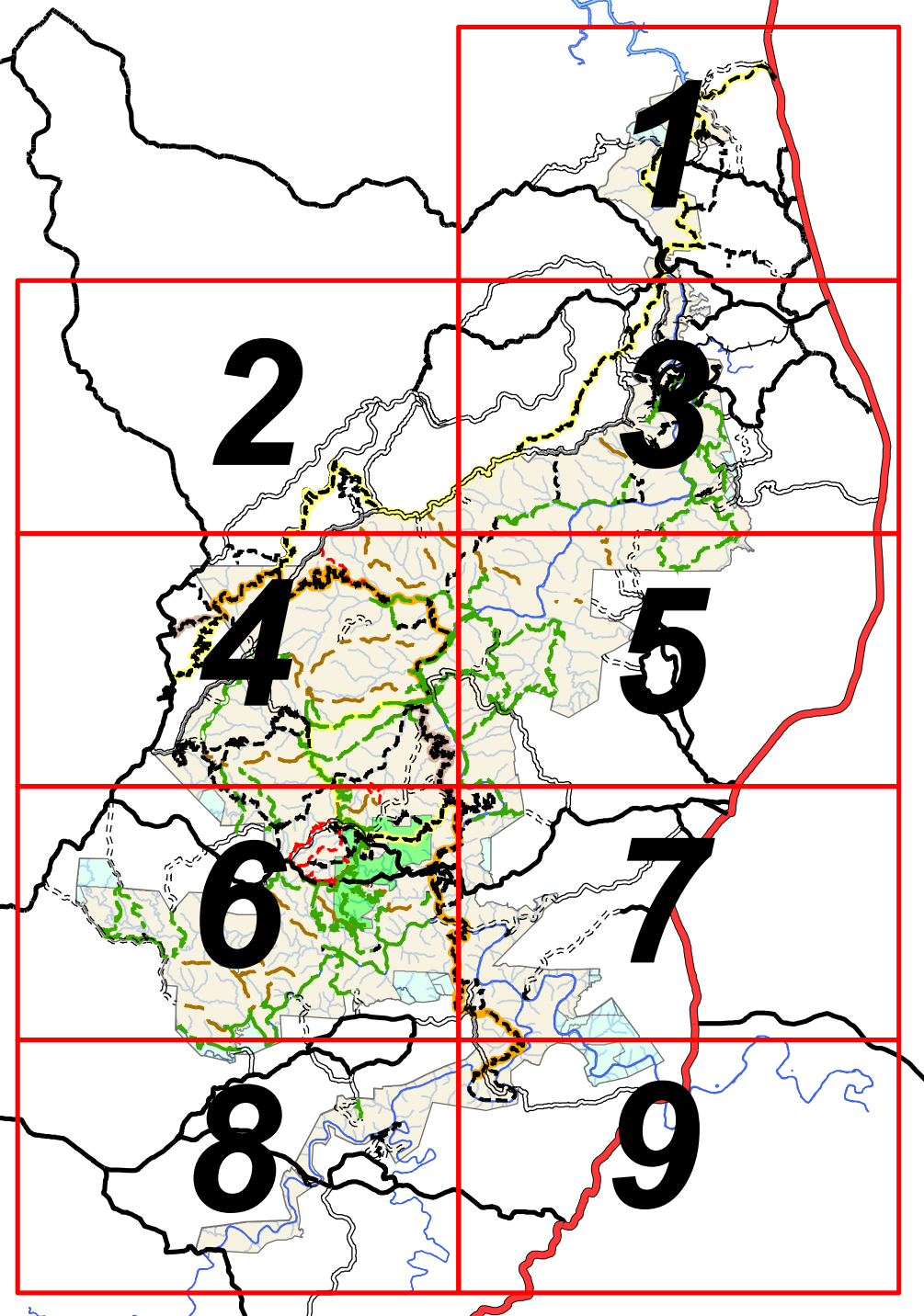
1
2
3
4
5
6
7
8
9

Daniel Boone National Forest

Buzzard Rock

Big Creek

Yahoo Falls Scenic Area

Yahoo Falls

Yahoo Arch

Markers Arch

Alum Ford

U.S. Forest Service Distict Office

700

92

27

Yamacraw Bridge

Princess Falls

Whitley City

1651

Lick Creek Falls

Stearns

Road and Trails

Hike

Horse

Mountain Bike

Wagon

Multiple Use Trail

Paved Road

Improved Gravel Road

Unimproved Road

Federal Highway

Railroad

National Trails

Sheltowee Trace

John Muir Trail

Land Ownership

National Park Service

Private

Scott State Forest

Points of Interest

Ranger Station

Visitor Center

Overlook

Boat Launch

Picnic Area

Camping

Hiking Trailhead

Horse Trailhead

Airport

Hospital

Arch

Waterfall

N W E S

1:48,000

Sheet 1 of 9

0 0.25 0.5 1 1.5 2 Miles

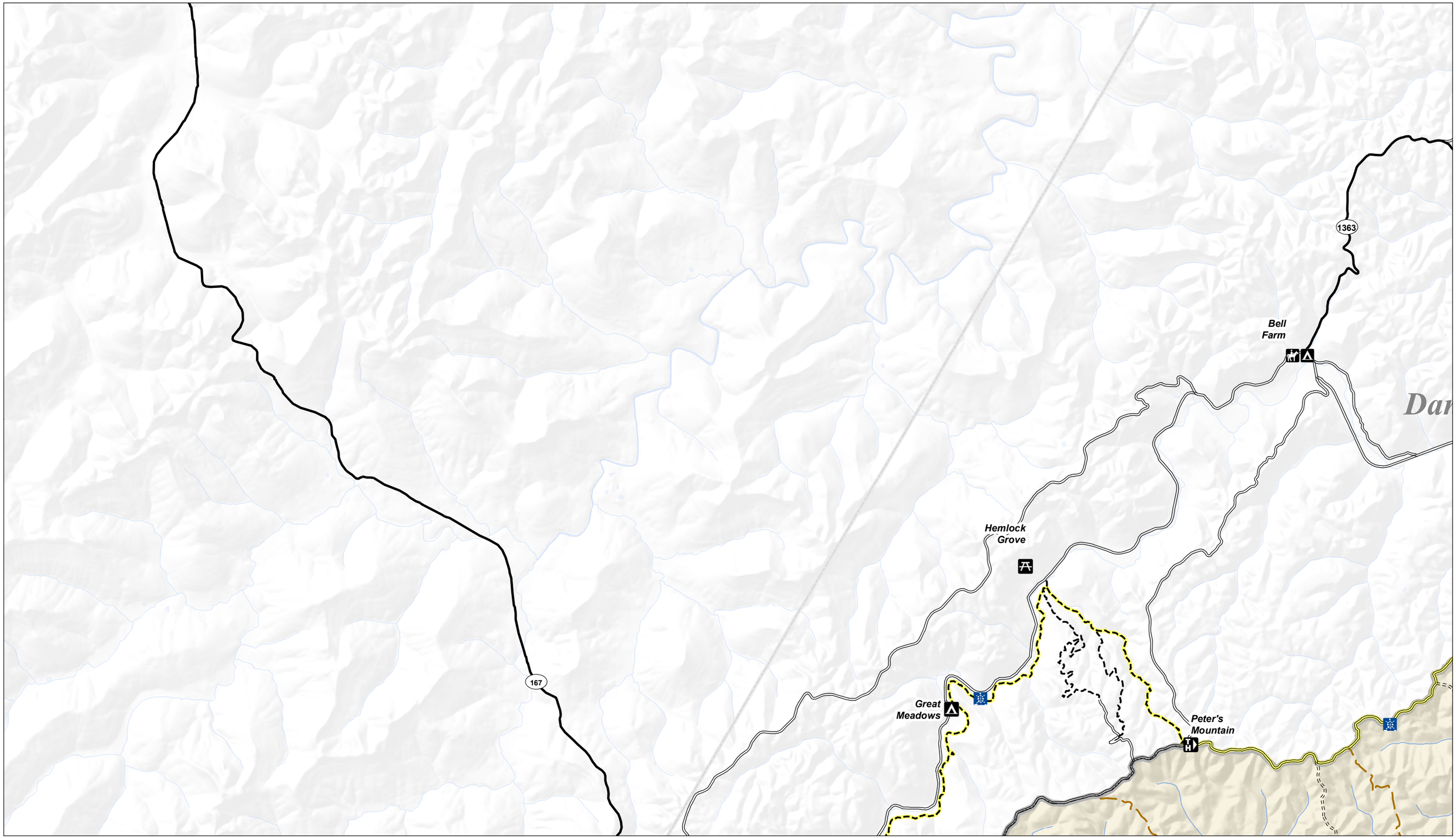

Road and Trails

Hike
Horse
Mountain Bike
Wagon
Multiple Use Trail
Paved Road
Improved Gravel Road
Unimproved Road
Federal Highway
Railroad

National Trails

Sheltowee Trace
John Muir Trail

Land Ownership

National Park Service
Private
Scott State Forest

Points of Interest

Ranger Station
Visitor Center
Overlook
Boat Launch
Picnic Area
Camping
Hiking Trailhead
Horse Trailhead
Airport
Hospital
Arch
Waterfall

N
W E
S

1:48,000

Sheet 2 of 9

0 0.25 0.5 1 1.5 2 Miles

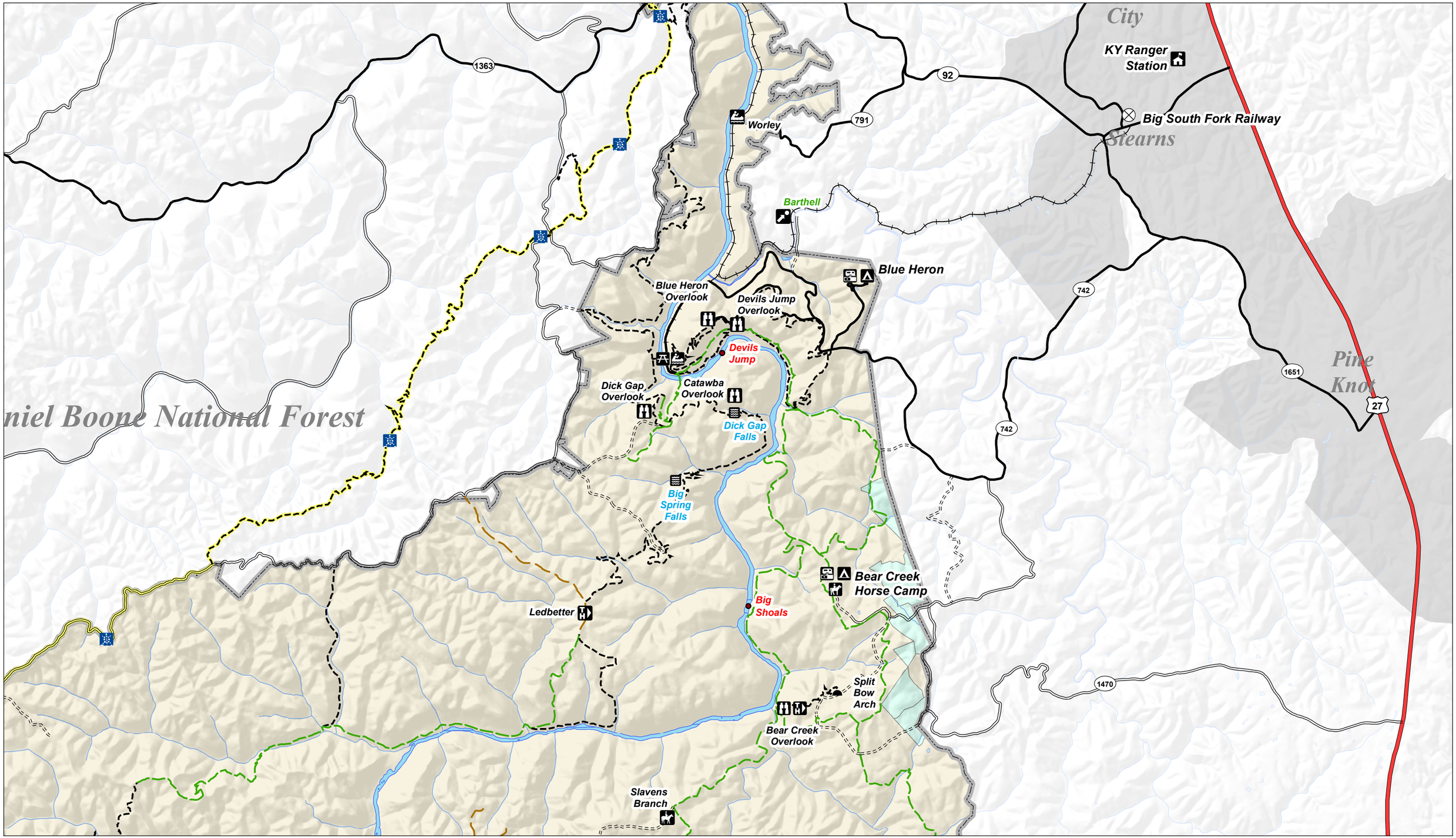

Road and Trails

- Hike
- Horse
- Mountain Bike
- Wagon
- Multiple Use Trail
- Paved Road
- Improved Gravel Road
- Unimproved Road
- Federal Highway
- Railroad

National Trails

- Sheltowee Trace
- John Muir Trail

Land Ownership

- National Park Service
- Private
- Scott State Forest

Points of Interest

- Ranger Station
- Visitor Center
- Overlook
- Boat Launch
- Picnic Area
- Camping
- Hiking Trailhead
- Horse Trailhead
- Airport
- Hospital
- Arch
- Waterfall

N W E S

1:48,000

Sheet 3 of 9

0 0.25 0.5 1 1.5 2 Miles

Kentucky
Tennessee
Buffalo Arch
Rock Creek Loop
John Muir Overlook
Maude's Crack
Terry Cemetery
Pickett State Forest and Park
154
Gobblers Knob
Gobblers Knob
Chimney Rocks
Crystal Falls
Station Camp Crossing
Twin Arches
Twin Arches
Station Camp Overlook
Jakes Place
Charit Creek Lodge
Slave Falls
Middle Creek Equestrian
Middle Creek
Sawmill
Charit Creek

Road and Trails

Hike
Horse
Mountain Bike
Wagon
Multiple Use Trail
Paved Road
Improved Gravel Road
Unimproved Road
Federal Highway
Railroad

National Trails

Sheltowee Trace
John Muir Trail

Land Ownership

National Park Service
Private
Scott State Forest

Points of Interest

Ranger Station
Visitor Center
Overlook
Boat Launch
Picnic Area
Camping
Hiking Trailhead
Horse Trailhead
Airport
Hospital
Arch
Waterfall

N
W E
S

1:48,000

Sheet 4 of 9

0 0.25 0.5 1 1.5 2 Miles

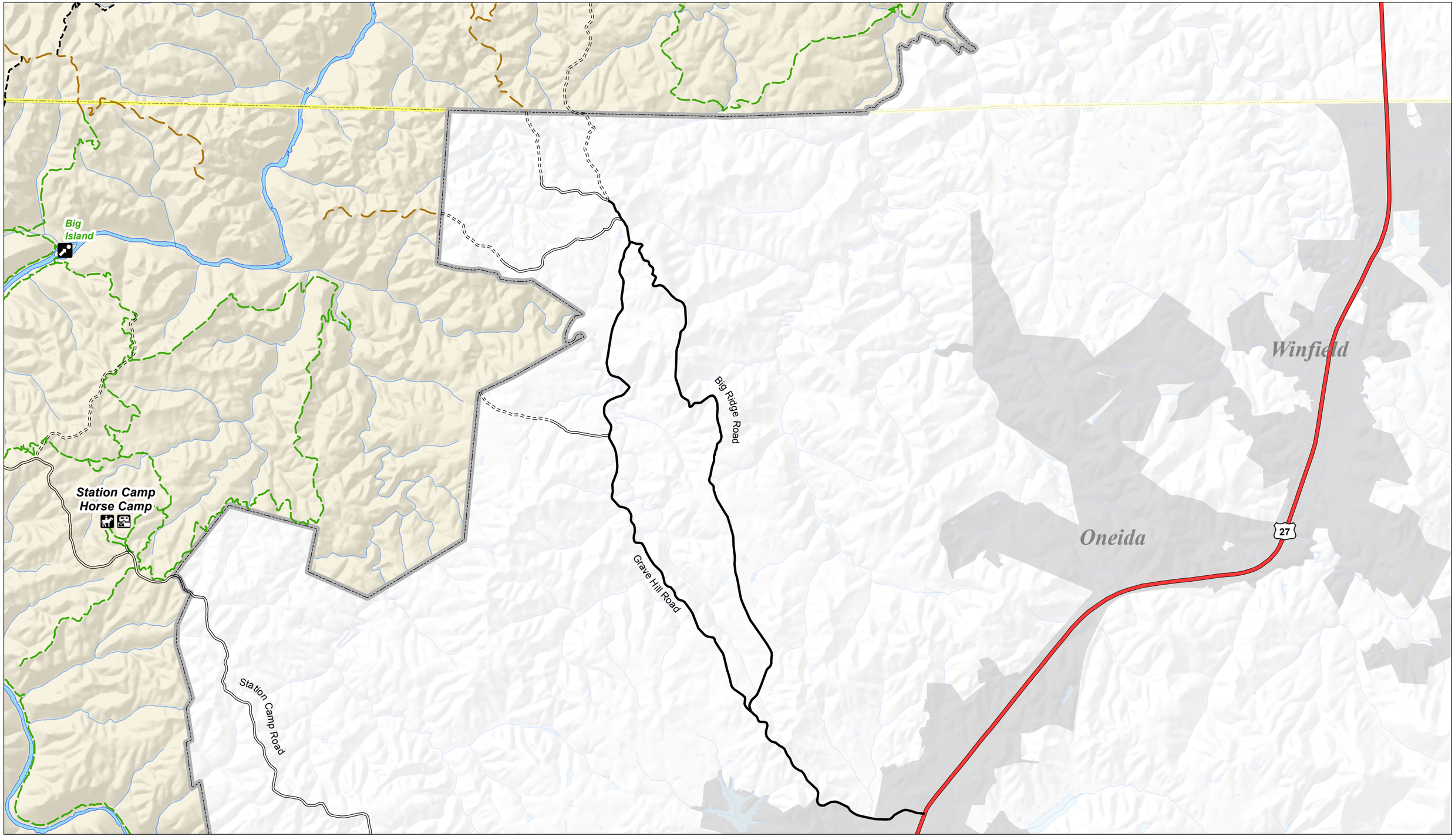

Road and Trails

Hike
Horse
Mountain Bike
Wagon
Multiple Use Trail
Paved Road
Improved Gravel Road
Unimproved Road
Federal Highway
Railroad

National Trails

Sheltowee Trace
John Muir Trail

Land Ownership

National Park Service
Private
Scott State Forest

Points of Interest

Ranger Station
Visitor Center
Overlook
Boat Launch
Picnic Area
Camping
Hiking Trailhead
Horse Trailhead
Airport
Hospital
Arch
Waterfall

N W E S

1:48,000

Sheet 5 of 9

0 0.25 0.5 1 1.5 2 Miles

154

297

To Jamestown

Oscar Blevins Farm

Bandy Creek

West Entrance

Cumberland Valley

Leatherwood Ford

Leatherwood Overlook

East Rim Overloo

Sunset Overlook

East Laurel Overlook

North White Oak Overlook

Mt. Helen

Christian Cemetery

Zenith

Honey Creek Falls

Long Ridge Road

Road and Trails

Hike

Horse

Mountain Bike

Wagon

Multiple Use Trail

Paved Road

Improved Gravel Road

Unimproved Road

Federal Highway

Railroad

National Trails

Sheltowee Trace

John Muir Trail

Land Ownership

National Park Service

Private

Scott State Forest

Points of Interest

Ranger Station

Visitor Center

Overlook

Boat Launch

Picnic Area

Camping

Hiking Trailhead

Horse Trailhead

Airport

Hospital

Arch

Waterfall

N W E S

1:48,000

Sheet 6 of 9

0 0.25 0.5 1 1.5 2 Miles

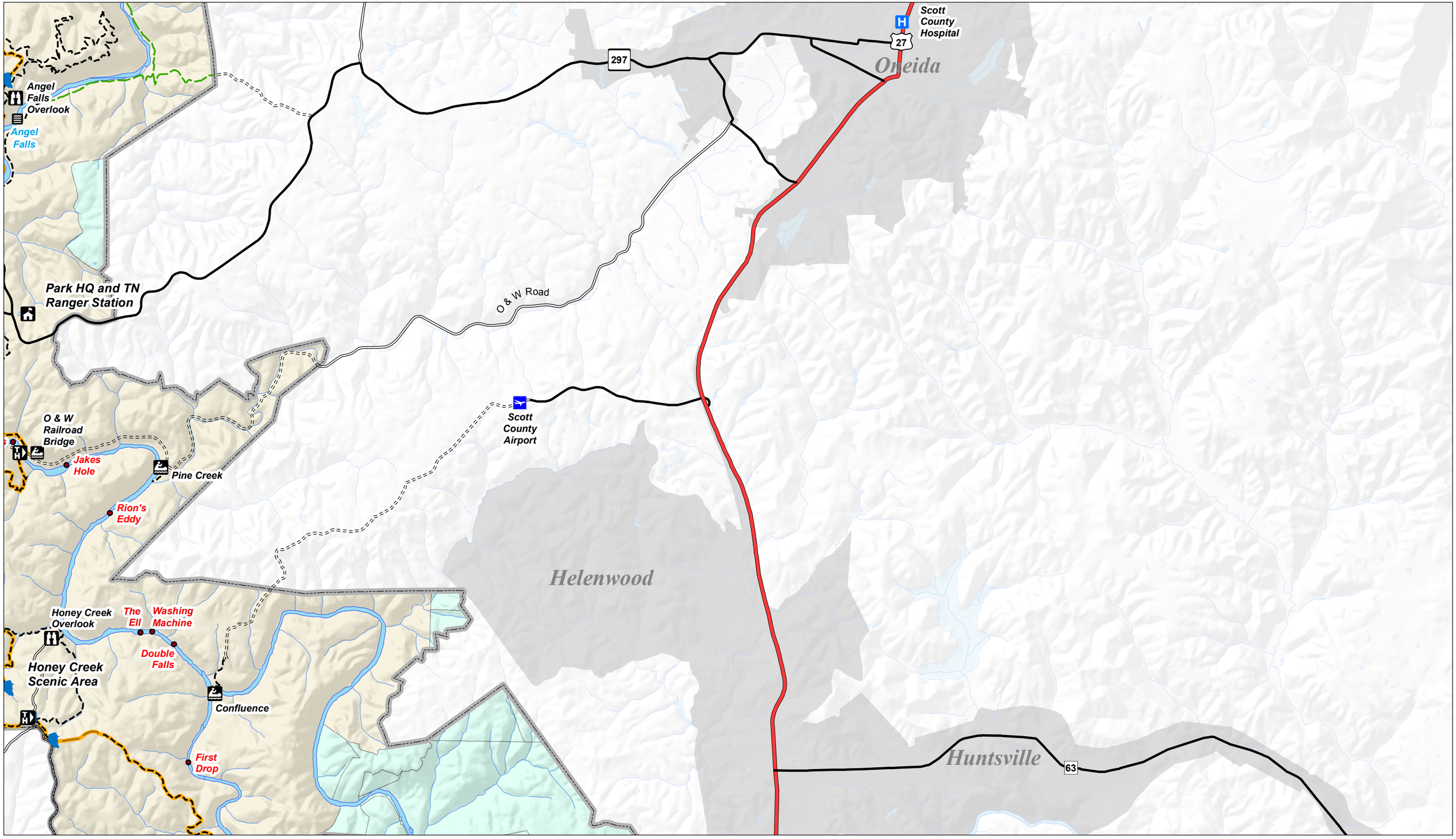

Road and Trails

- Hike
- Horse
- Mountain Bike
- Wagon
- Multiple Use Trail
- Paved Road
- Improved Gravel Road
- Unimproved Road
- Federal Highway
- Railroad

National Trails

- Sheltowee Trace
- John Muir Trail

Land Ownership

- National Park Service
- Private
- Scott State Forest

Points of Interest

- Ranger Station
- Visitor Center
- Overlook
- Boat Launch
- Picnic Area
- Camping
- Hiking Trailhead
- Horse Trailhead
- Airport
- Hospital
- Arch
- Waterfall

N W E S

1:48,000

Sheet 7 of 9

0 0.25 0.5 1 1.5 2 Miles

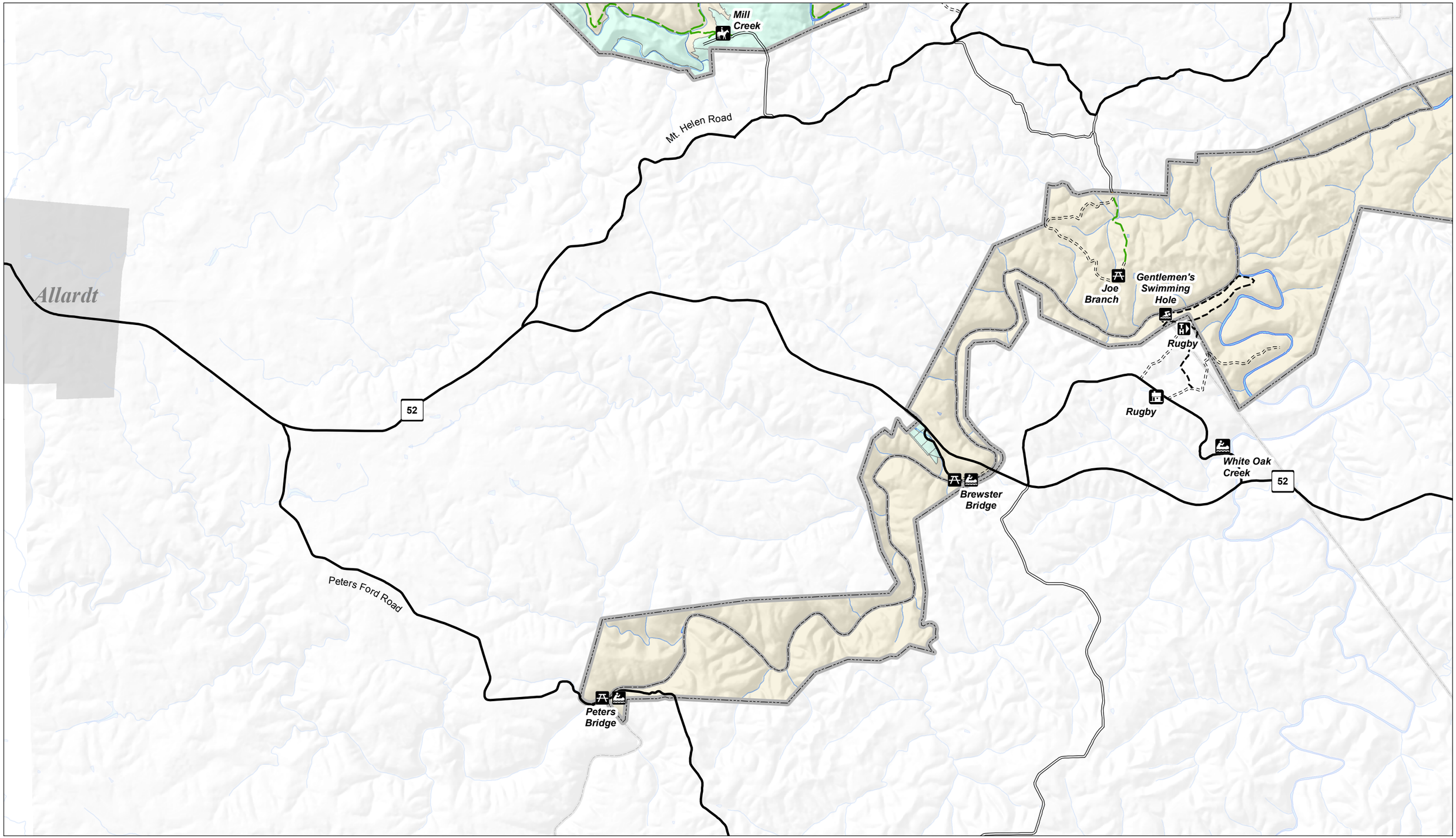

Road and Trails

- Hike
- Horse
- Mountain Bike
- Wagon
- Multiple Use Trail
- Paved Road
- Improved Gravel Road
- Unimproved Road
- Federal Highway
- Railroad

National Trails

- Sheltowee Trace
- John Muir Trail

Land Ownership

- National Park Service
- Private
- Scott State Forest

Points of Interest

- Ranger Station
- Visitor Center
- Overlook
- Boat Launch
- Picnic Area
- Camping
- Hiking Trailhead
- Horse Trailhead
- Airport
- Hospital
- Arch
- Waterfall

N W E S

1:48,000

Sheet 8 of 9

0 0.25 0.5 1 1.5 2 Miles

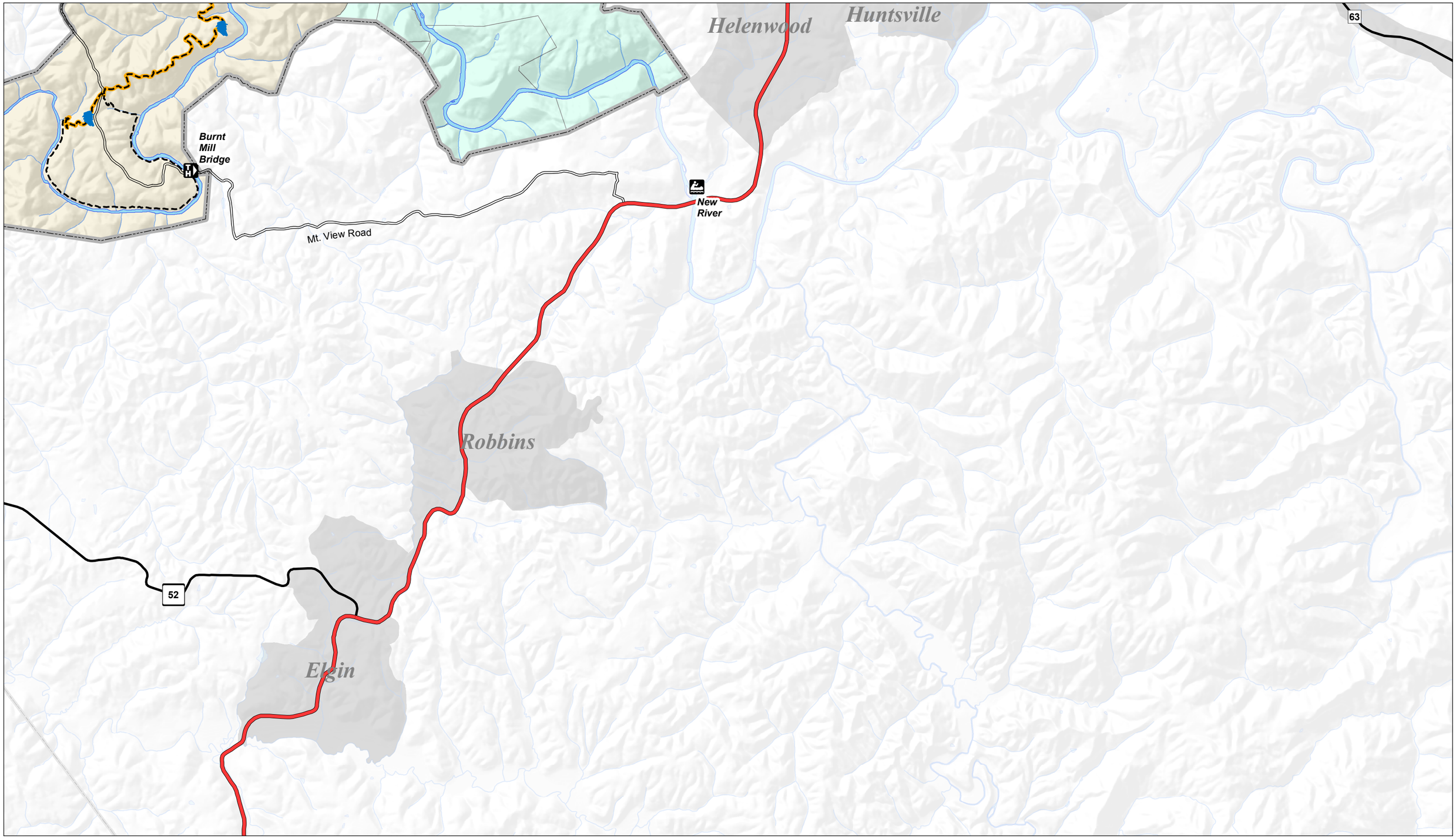

Road and Trails

Hike
Horse
Mountain Bike
Wagon
Multiple Use Trail
Paved Road
Improved Gravel Road
Unimproved Road
Federal Highway
Railroad

National Trails

Sheltowee Trace
John Muir Trail

Land Ownership

National Park Service
Private
Scott State Forest

Points of Interest

Ranger Station
Visitor Center
Overlook
Boat Launch
Picnic Area
Camping
Hiking Trailhead
Horse Trailhead
Airport
Hospital
Arch
Waterfall

N
W E
S

1:48,000

Sheet 9 of 9

0 0.25 0.5 1 1.5 2 Miles