








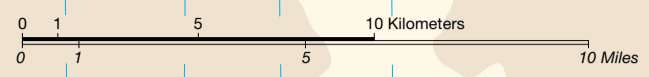



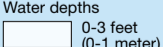






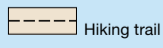








Big Cypress

Color key to ecosystems

-  Cypress
-  Pineland
-  Freshwater Slough
-  Mangrove
-  Developed or disturbed land
-  Hardwood Hammock
-  Freshwater Marl Prairie
-  Coastal Marsh
-  Marine and Estuarine



-  Picnic area
-  Lodging
-  Unpaved road
-  Water depths 0-3 feet (0-1 meter)
-  Interpretive trail
-  Food service
-  Hiking trail
-  Water depths 3-6 feet (1-2 meters)
-  National Park Service primitive campsite
-  Gas station
-  Distance indicator
-  Water depths more than 6 feet (more than 2 meters)
-  State Park campground
-  Boat launch
-  Restrooms
-  Private campground
-  Restrooms