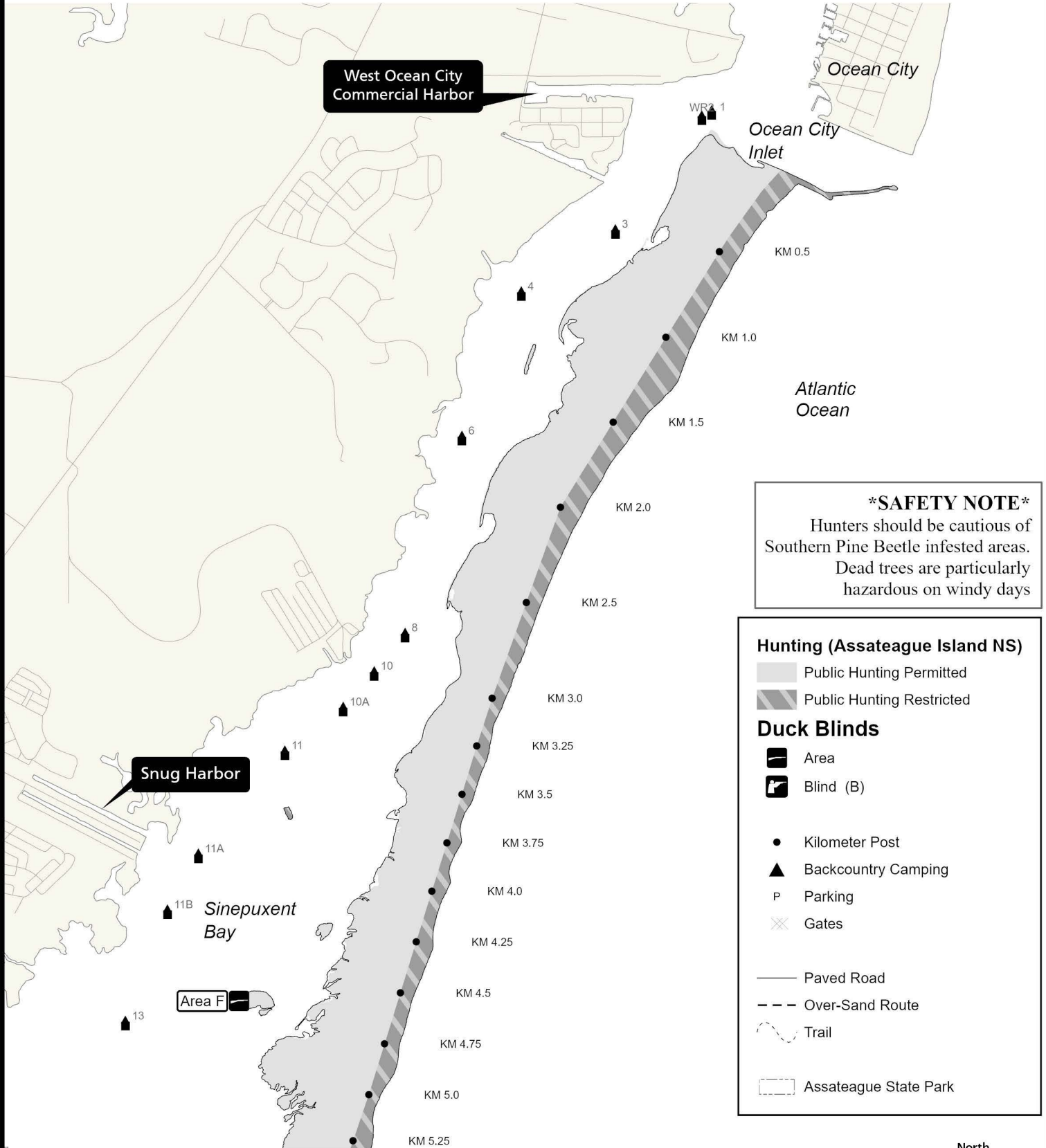




Hunting Map: Northern Hunt Zone



SAFETY NOTE
Hunters should be cautious of Southern Pine Beetle infested areas. Dead trees are particularly hazardous on windy days

Hunting (Assateague Island NS)

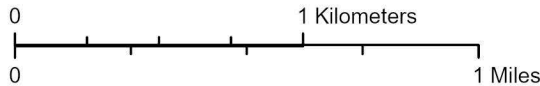
- Public Hunting Permitted
- Public Hunting Restricted

Duck Blinds

- Area
- Blind (B)

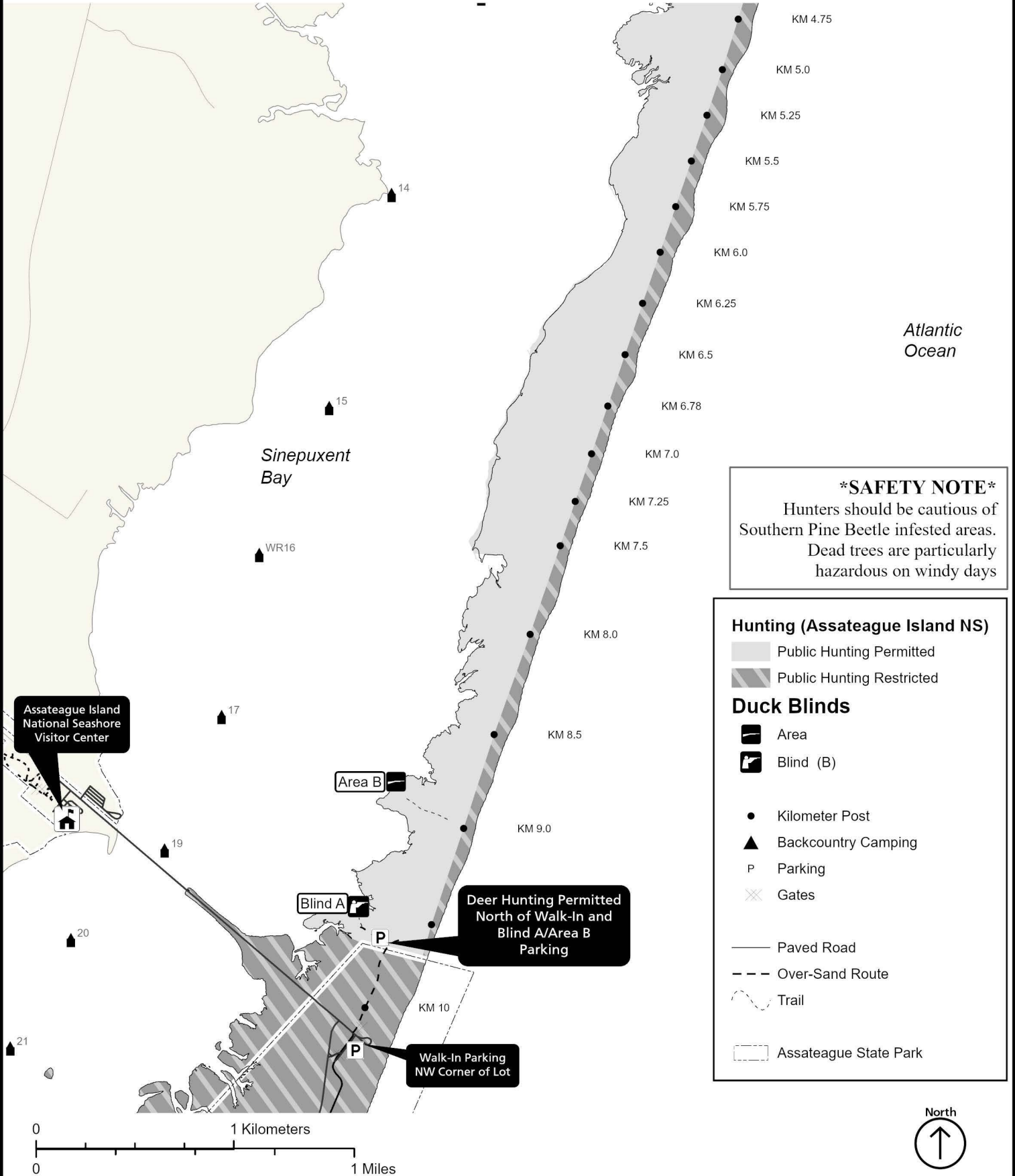
- Kilometer Post
- ▲ Backcountry Camping
- P Parking
- ⊗ Gates

- Paved Road
- - - Over-Sand Route
- ~ Trail
- ⊡ Assateague State Park



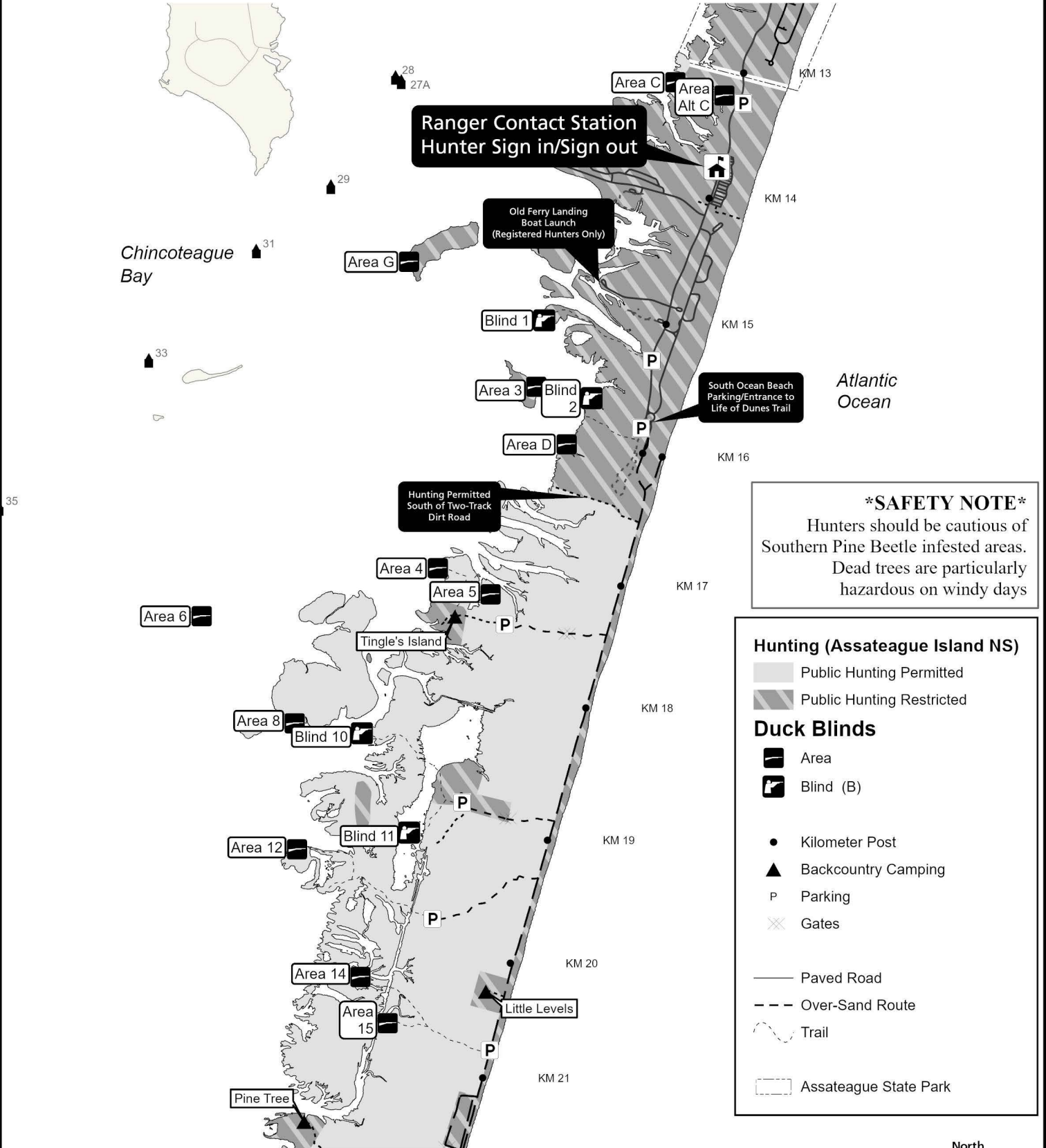


Hunting Map: Northern Hunt Zone





Hunting Map: South End Walk-In/OSV



SAFETY NOTE
Hunters should be cautious of Southern Pine Beetle infested areas. Dead trees are particularly hazardous on windy days

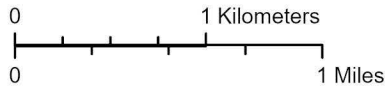
Hunting (Assateague Island NS)

- Public Hunting Permitted
- Public Hunting Restricted

Duck Blinds

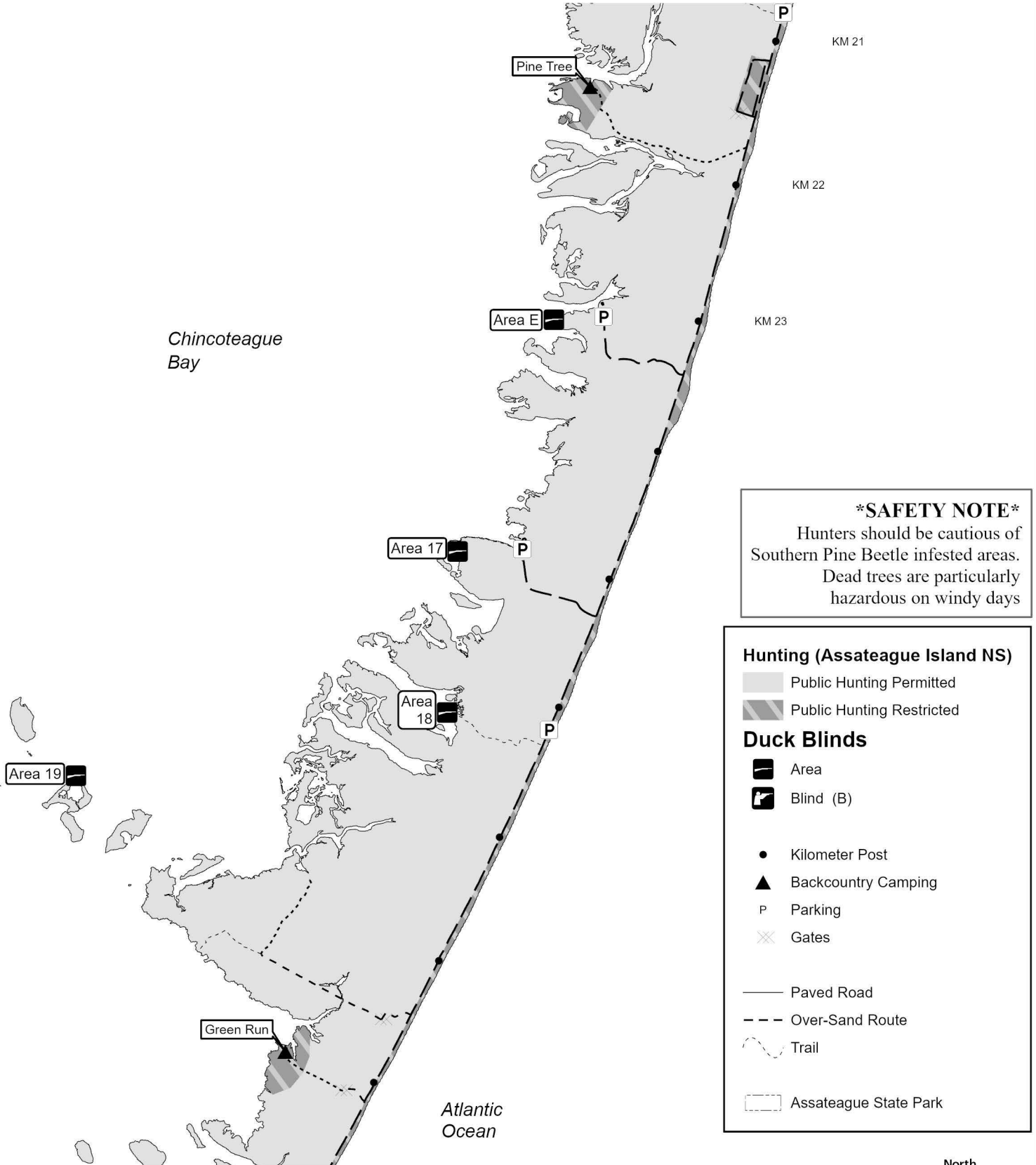
- Area
- Blind (B)

- Kilometer Post
- Backcountry Camping
- Parking
- Gates
- Paved Road
- Over-Sand Route
- Trail
- Assateague State Park





Hunting Map: OSV North



SAFETY NOTE
Hunters should be cautious of Southern Pine Beetle infested areas. Dead trees are particularly hazardous on windy days

Hunting (Assateague Island NS)

- Public Hunting Permitted
- Public Hunting Restricted

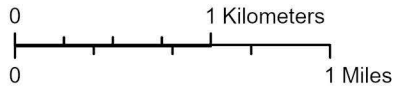
Duck Blinds

- Area
- Blind (B)

- Kilometer Post
- Backcountry Camping
- Parking
- Gates

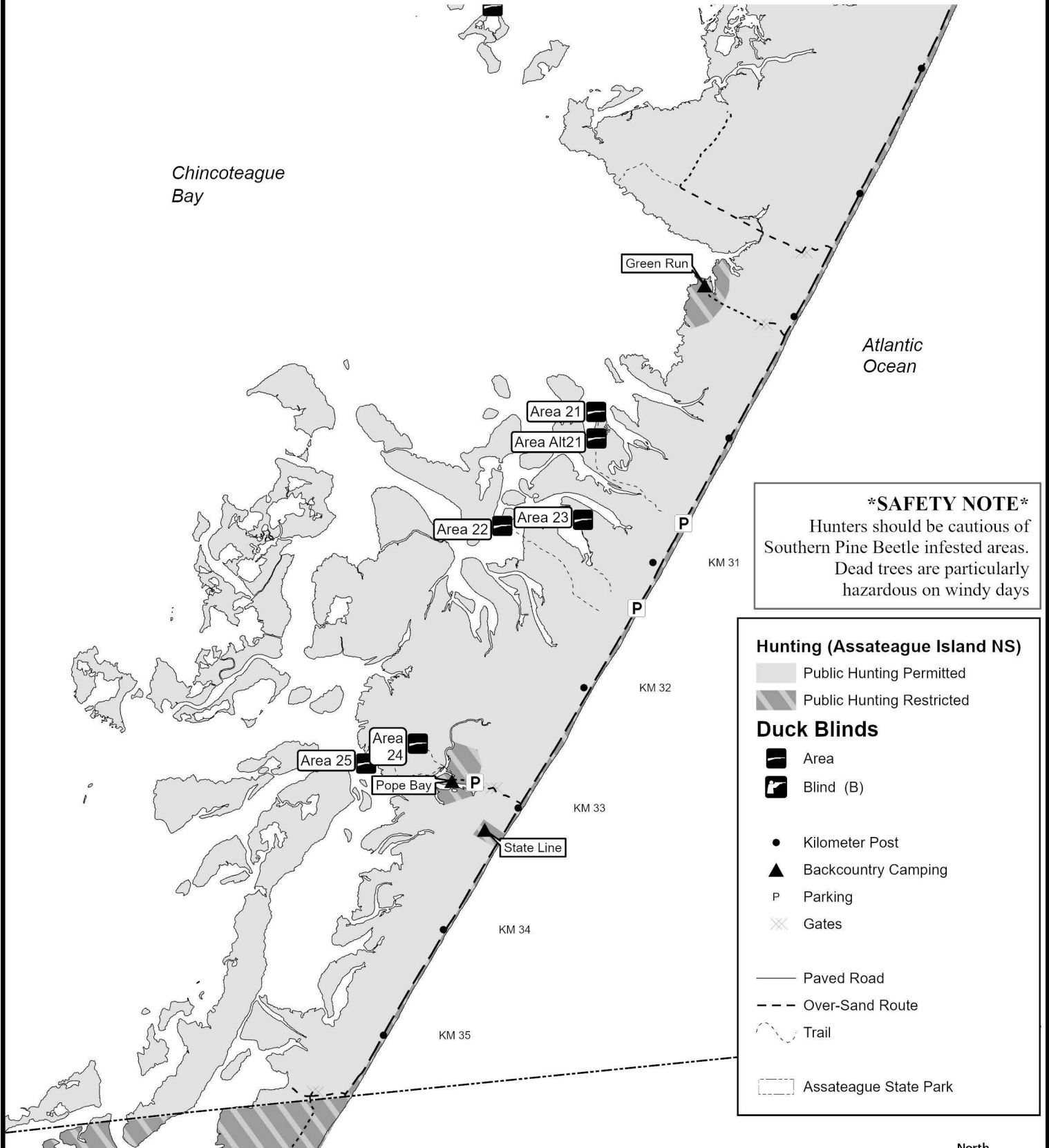
- Paved Road
- Over-Sand Route
- Trail

Assateague State Park





Hunting Map: OSV South



SAFETY NOTE
Hunters should be cautious of Southern Pine Beetle infested areas. Dead trees are particularly hazardous on windy days

Hunting (Assateague Island NS)

- Public Hunting Permitted
- Public Hunting Restricted

Duck Blinds

- Area
- Blind (B)

● Kilometer Post
▲ Backcountry Camping
P Parking
X Gates

— Paved Road
- - - Over-Sand Route
~ Trail

Assateague State Park

