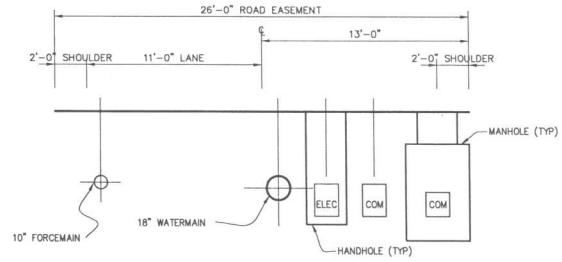

A) SOUTHSIDE DRIVE UTILITY CORRIDOR CROSS SECTION
SCALE: 1/4" = 1'-0"

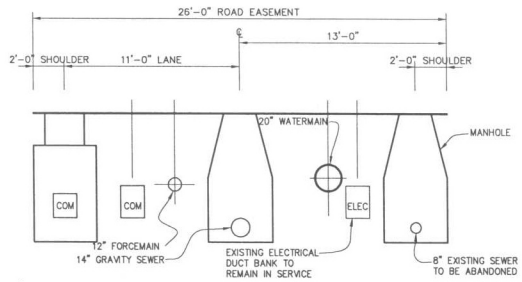

B) NORTHSIDE DRIVE UTILITY CORRIDOR CROSS SECTION WEST OF YOSEMITE VILLAGE
SCALE: 1/4" = 1'-0"

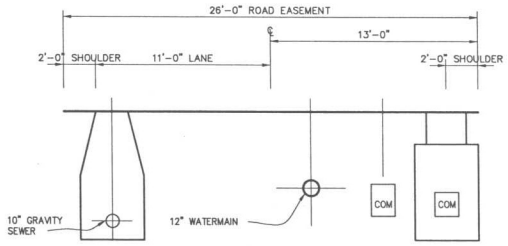

C) TECOYA HOUSING UTILITY CORRIDOR CROSS SECTION
SCALE: 1/4" = 1'-0"

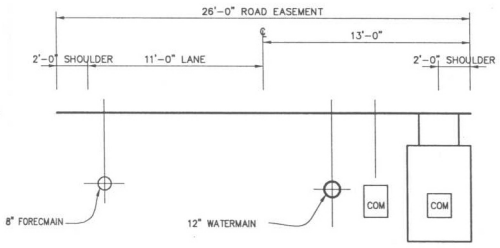

D) AHWAHNEE UTILITY CORRIDOR CROSS SECTION
SCALE: 1/4" = 1'-0"

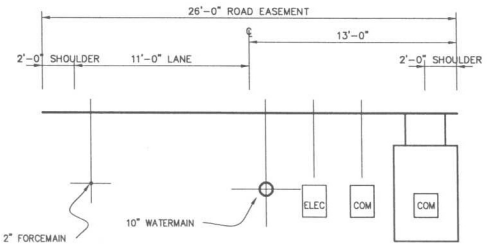

E) TENAYA CREEK UTILITY CORRIDOR CROSS SECTION
SCALE: 1/4" = 1'-0"

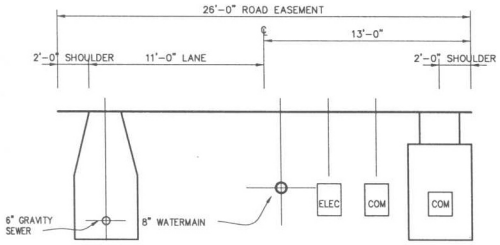

F) WALK-IN CAMP UTILITY CORRIDOR CROSS SECTION
SCALE: 1/4" = 1'-0"

Figure II-27
Proposed Utility Corridor
Cross-Sections