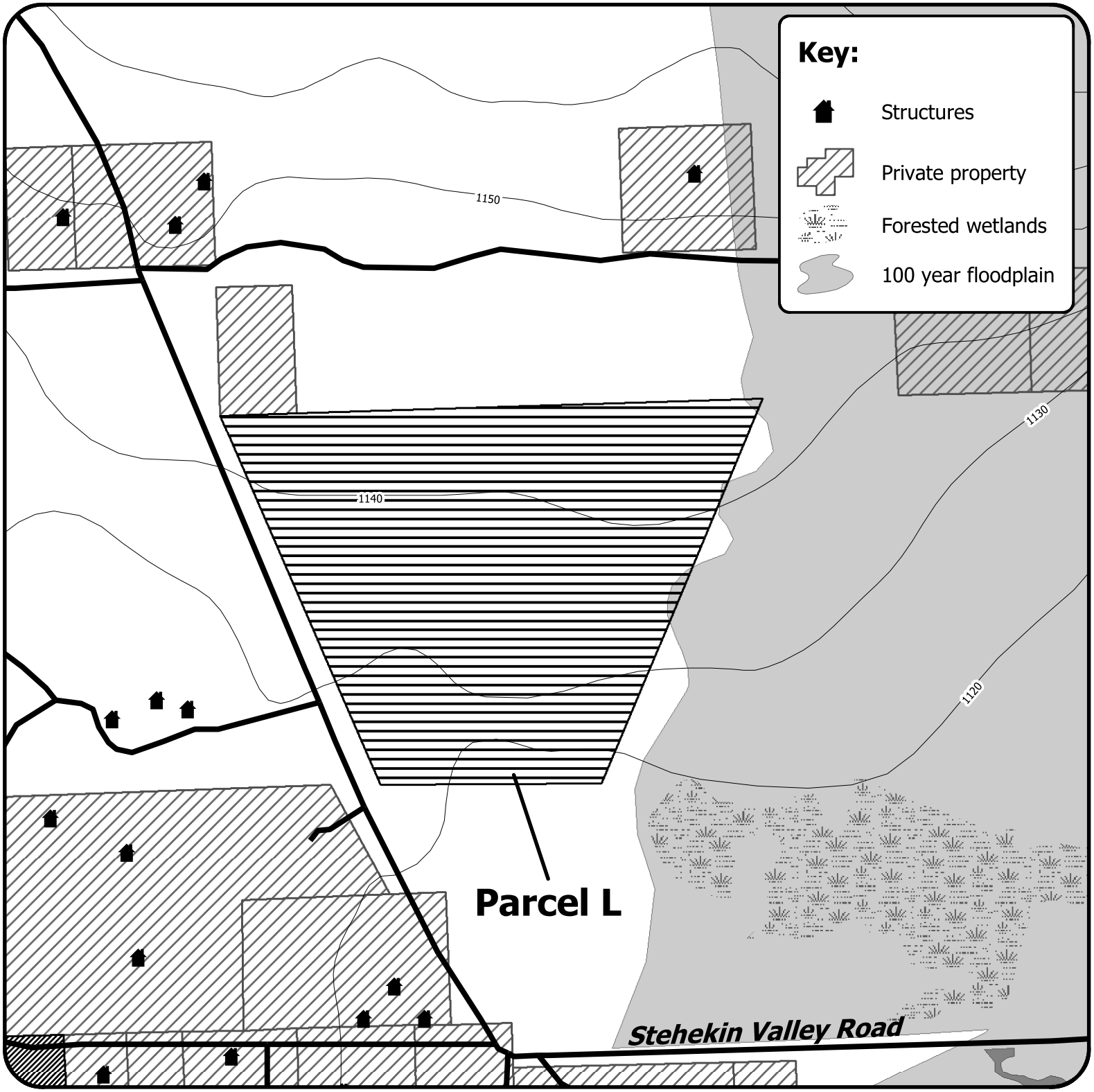
Key:
Structures
Private property
Forested wetlands
100 year floodplain
1150
1140
1130
1120
Parcel L
Stehekin Valley Road

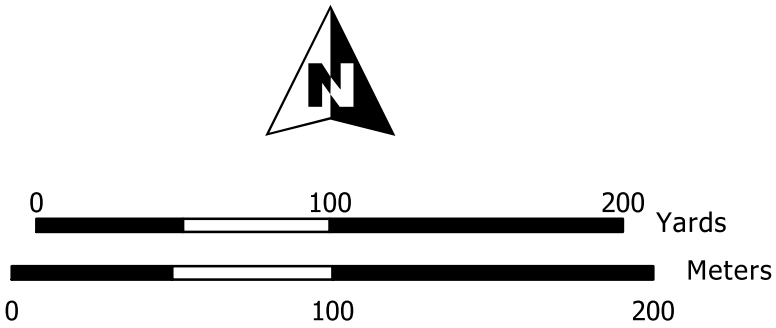
N
0
100
200
Yards
Meters
0
100
200

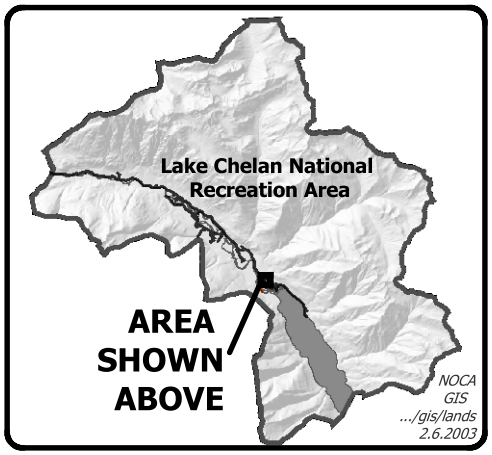
Lake Chelan National Recreation Area
AREA SHOWN ABOVE
NOCA GIS .../gis/lands 2.6.2003