APPENDIX D
PRODUCTION FACILITY DIAGRAMS

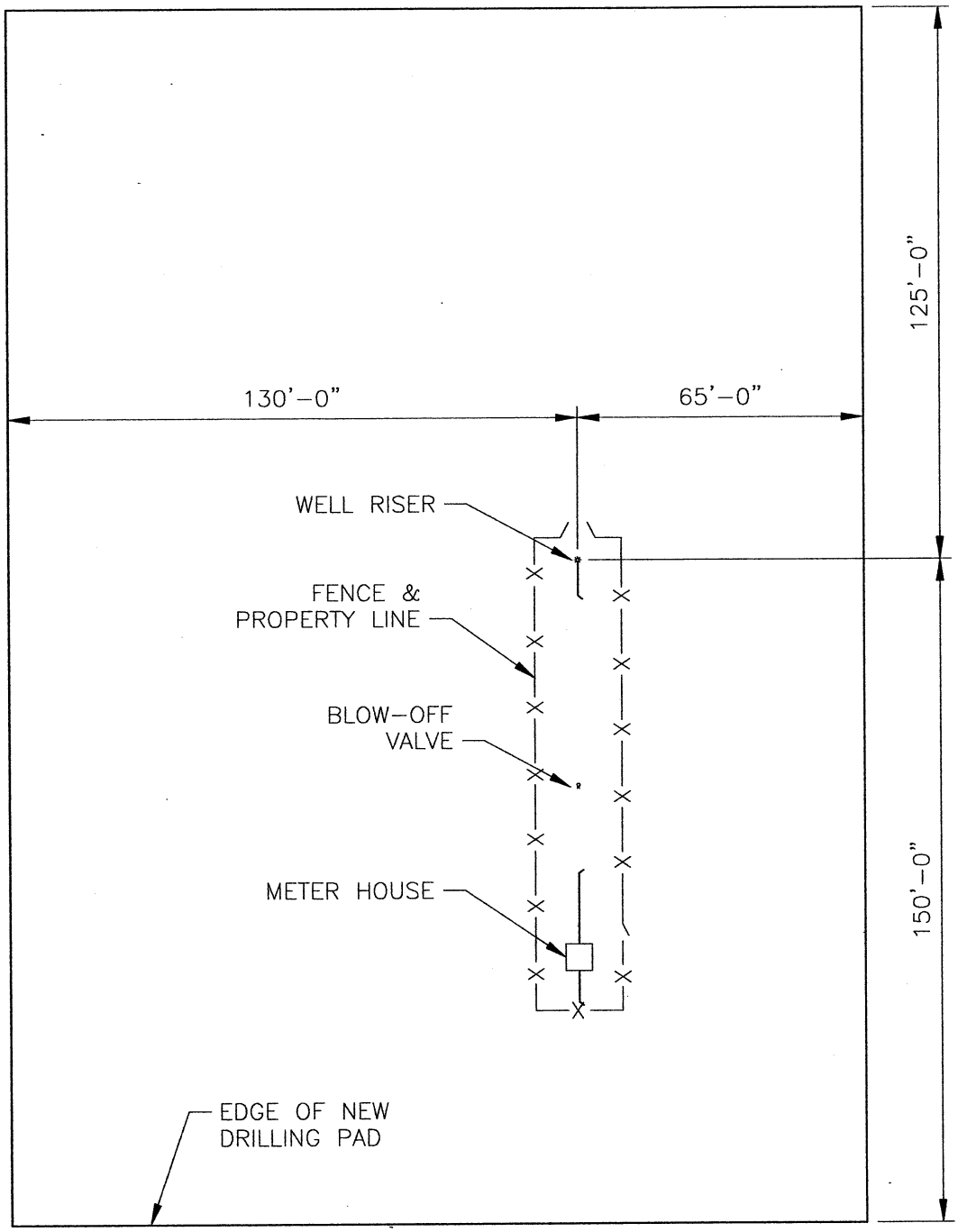

LE: 1"=40'-0"

H:\facilit\DRAFTER\GENERAL\Westpan-Map\DRILL PAD\BIVINS A-53D.dwg

LEASE NAME:	WELL No.	SECTION:	BLOCK:	SURVEY:	RRC ID No.	DRAWN BY:	DATE:	OPERATOR:
BIVINS	A-29	55	47	H&TC SURVEY	023299	J.L.F.	05/03/02	PIONEER NATURAL RESOURCES
FIELD NAME:			COUNTY:	STATE:	REV.	DESCRIPTION	DATE	
PANHANDLE, WEST			MOORE	TEXAS	A	PRELIMENARY	04/30/03	

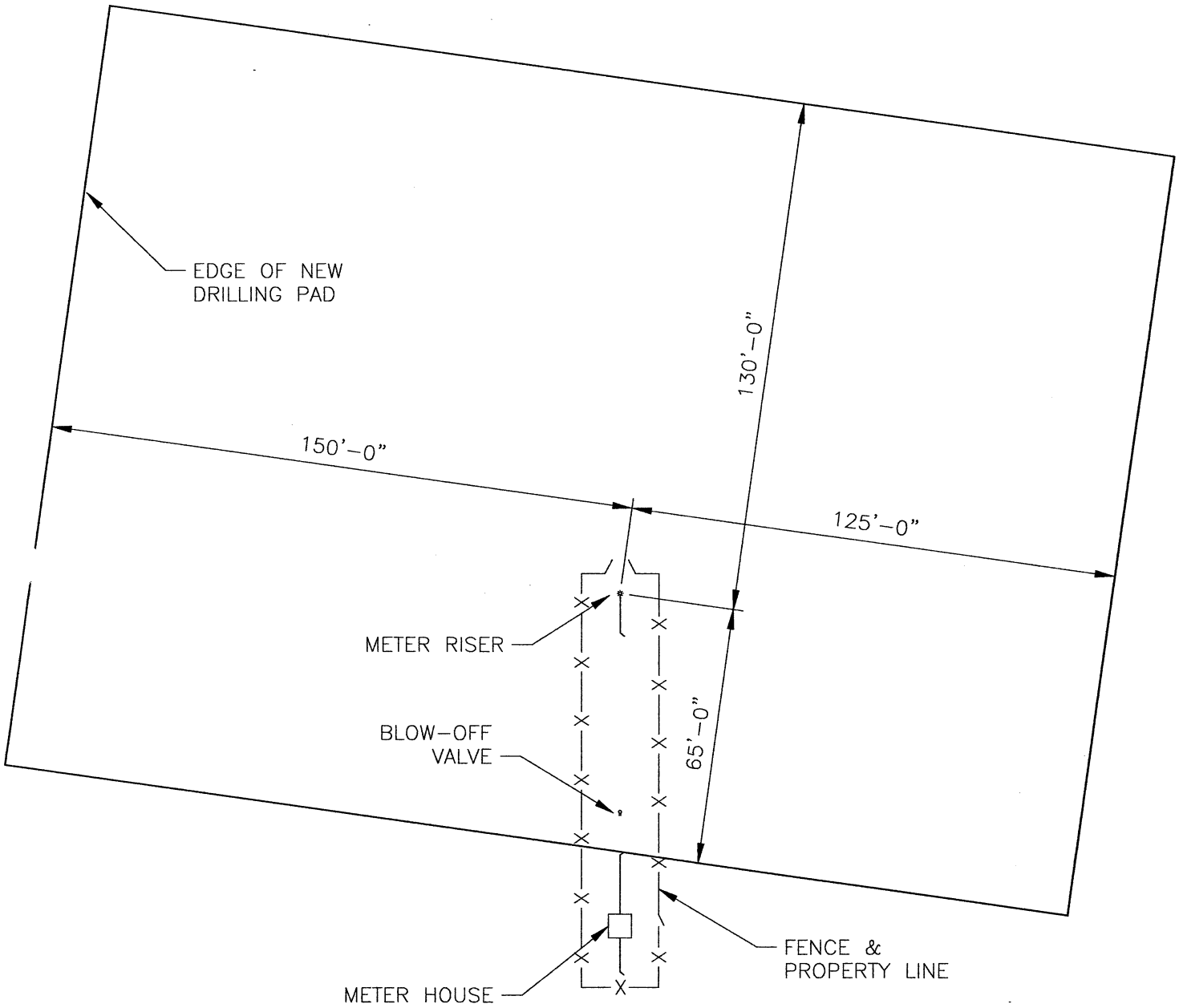

1"=40'-0"

H:\facilit\DRAFTER\GENERAL\Westpan-Map\DRILL PAD\BIVINS A-42D.dwg

LEASE NAME:	WELL No.	SECTION:	BLOCK:	SURVEY:	RRC ID No.	DRAWN BY:	DATE:	OPERATOR:
BIVINS	A-42	97	46	H&TC SURVEY	023311	J.L.F.	05/01/02	PIONEER NATURAL RESOURCES

FIELD NAME:	COUNTY:	STATE:	REV.	DESCRIPTION	DATE
PANHANDLE, WEST	POTTER	TEXAS	A	PRELIMENARY	04/30/03

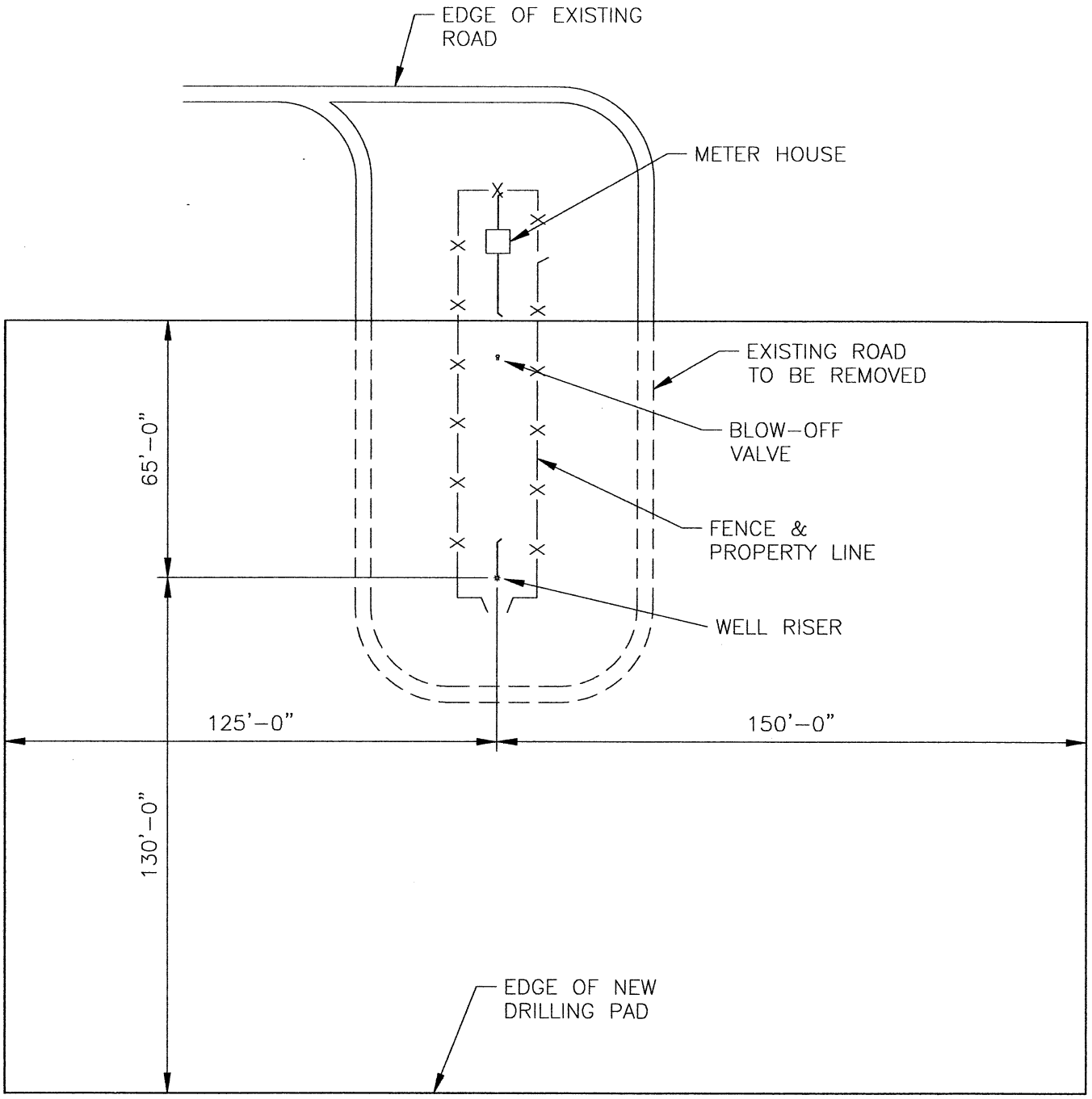

: 1"=40'-0"

H:\facilit\DRAFTER\GENERAL\Westpan-Map\DRILL PAD\BIVINS A-46D.dwg

LEASE NAME:	WELL No.	SECTION:	BLOCK:	SURVEY:	RRC ID No.	DRAWN BY:	DATE:	OPERATOR:
BIVINS	A-46	11	5	G&M SURVEY	023315	J.L.F.	05/01/02	PIONEER NATURAL RESOURCES

FIELD NAME:	COUNTY:	STATE:	REV.	DESCRIPTION	DATE
PANHANDLE, WEST	POTTER	TEXAS	A	PRELIMENARY	04/30/03

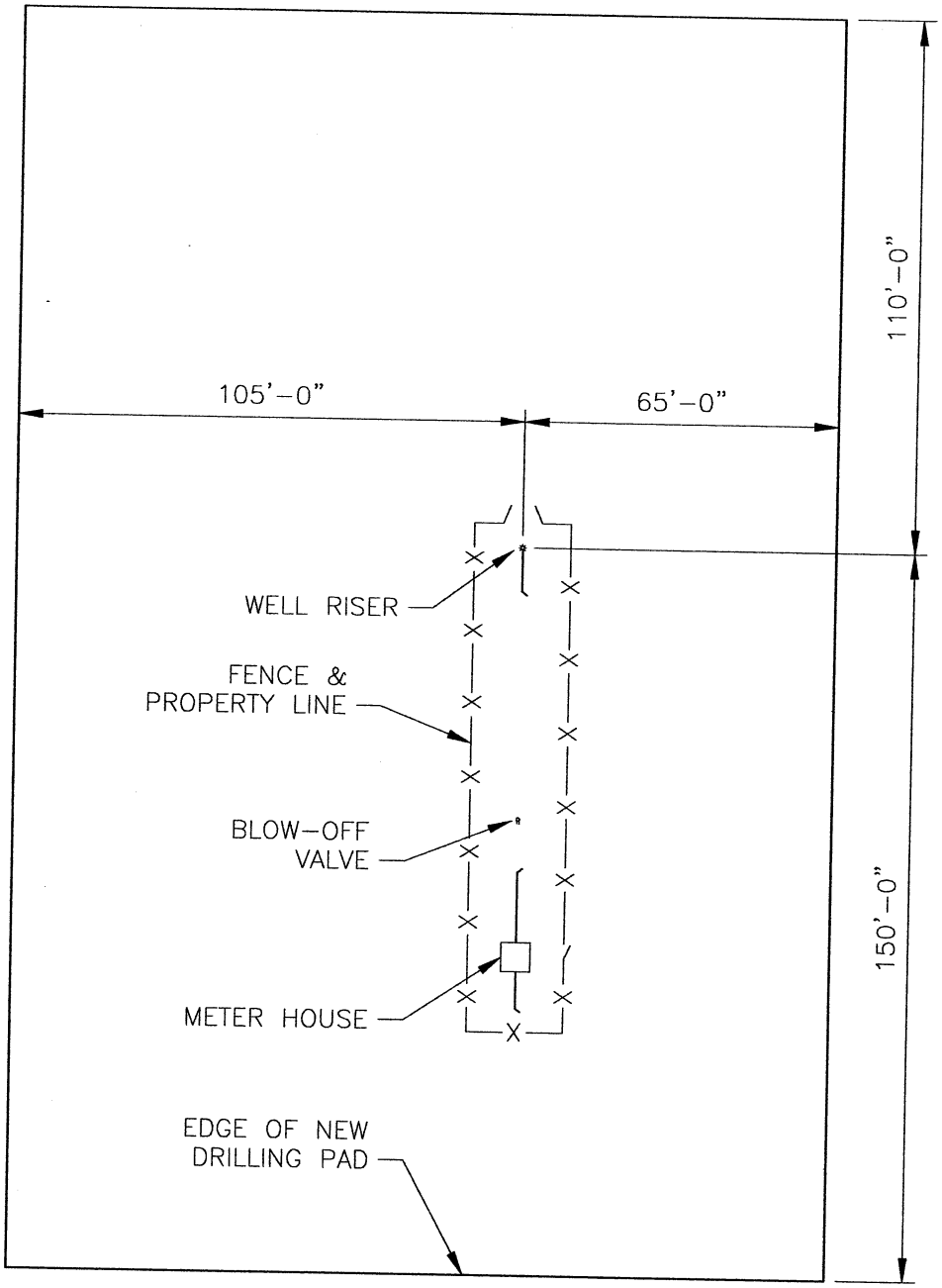

1"=40'-0"

H:\facilit\DRAFTER\GENERAL\Westpan-Map\DRILL PAD\BIVINS A-49D.dwg

LEASE NAME:	WELL No.	SECTION:	BLOCK:	SURVEY:	RRC ID No.	DRAWN BY:	DATE:	OPERATOR:
BIVINS	A-49	105	46	H&TC SURVEY	023318	J.L.F.	05/01/02	PIONEER NATURAL RESOURCES
FIELD NAME: PANHANDLE, WEST			COUNTY: POTTER	STATE: TEXAS	A	PRELIMENARY	04/30/03	
					REV.	DESCRIPTION	DATE	

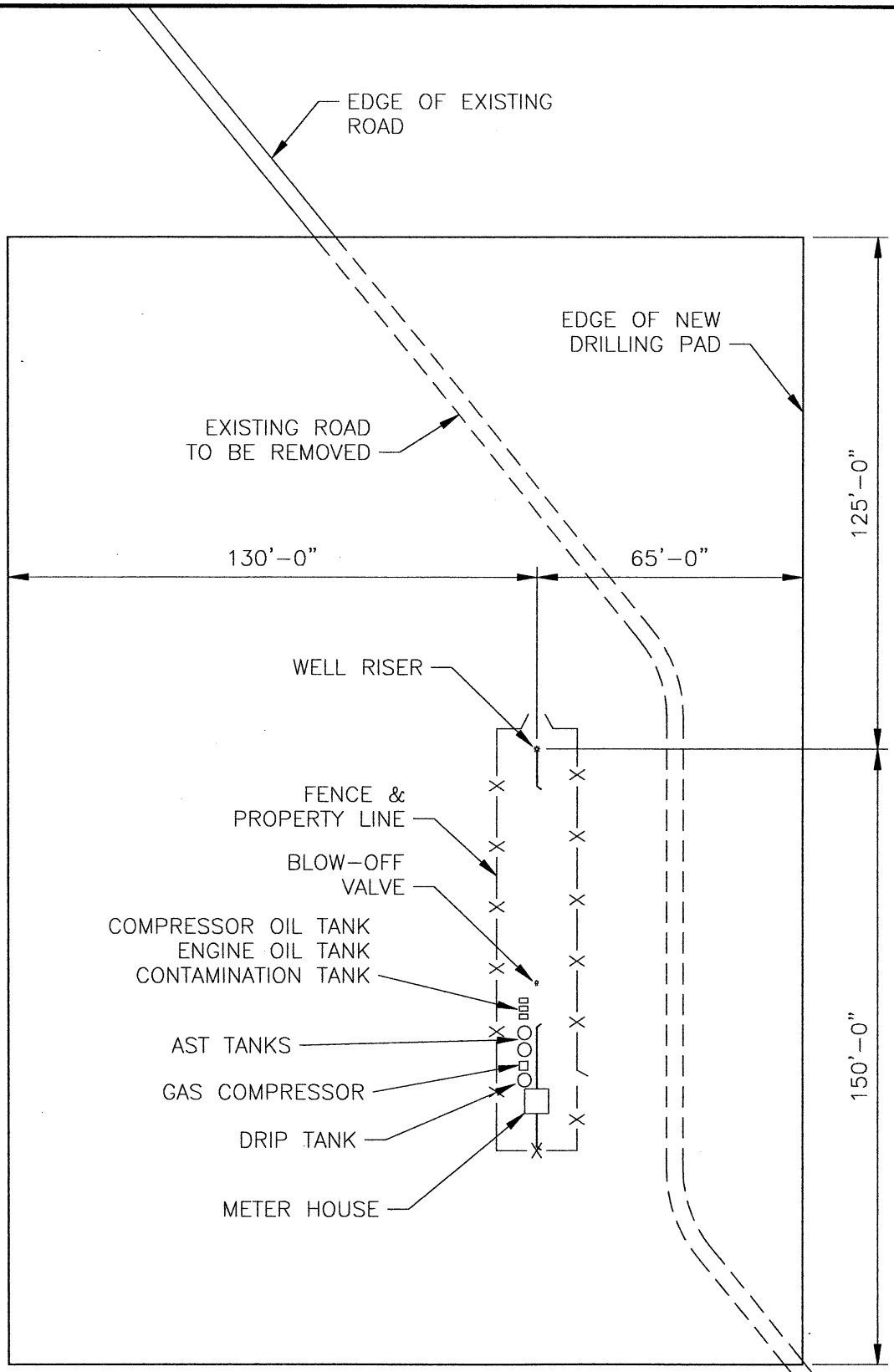

1"=40'-0"

H:\facilit\DRAFTER\GENERAL\Westpan-Map\DRILL PAD\BIVINS A-53D.dwg

LEASE NAME:	WELL No.	SECTION:	BLOCK:	SURVEY:	RRC ID No.	DRAWN BY:	DATE:	OPERATOR:
BIVINS	A-53	107	46	H&TC SURVEY	023322	J.L.F.	05/03/02	PIONEER NATURAL RESOURCES

FIELD NAME:	COUNTY:	STATE:	REV.	DESCRIPTION	DATE
PANHANDLE, WEST	POTTER	TEXAS	A	PRELIMENARY	04/30/03

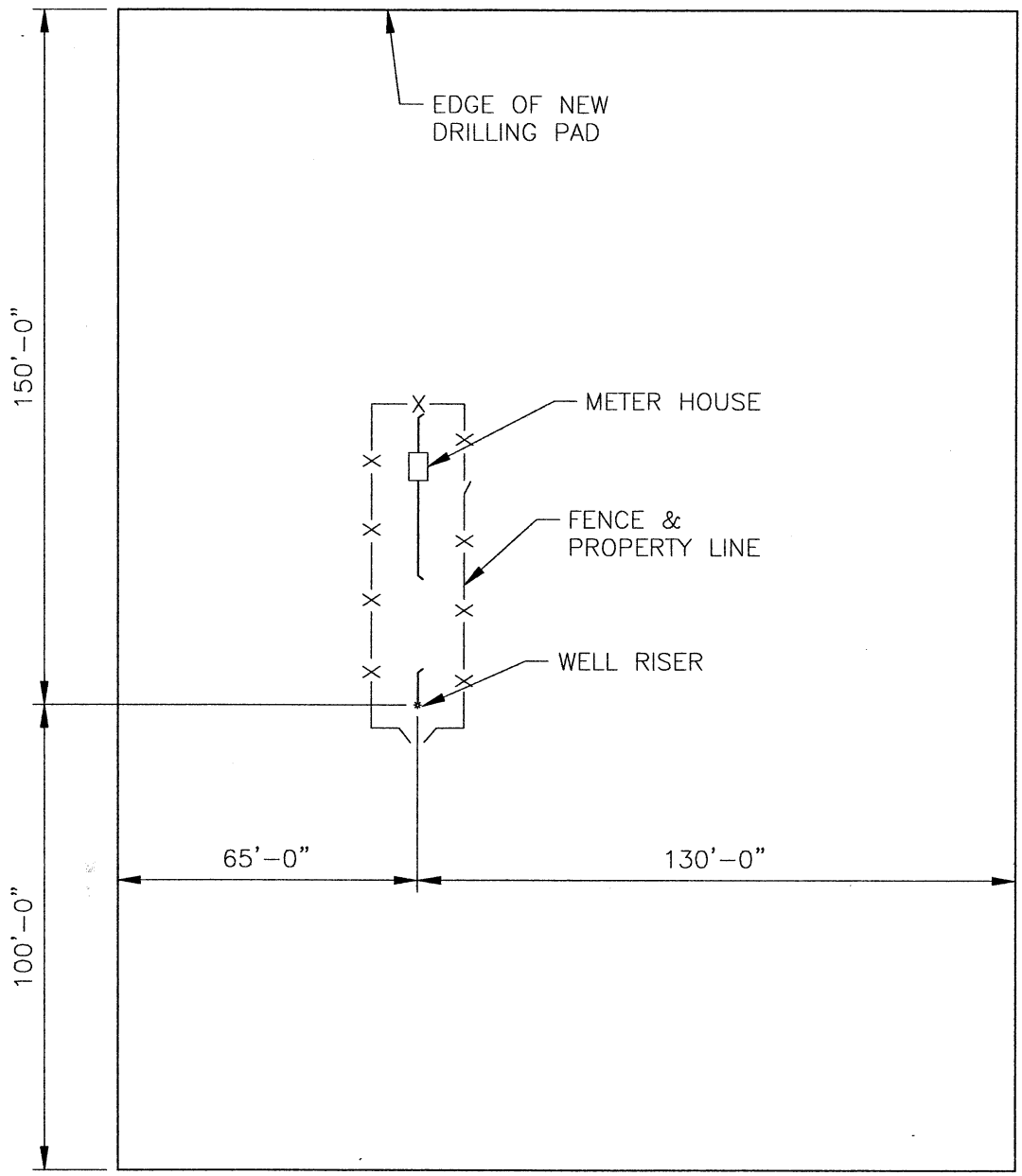

Scale: 1"=40'-0"

H:\facilit\DRAFTER\GENERAL\Westpan-Map\DRILL PAD\BIVINS A-136D.dwg

LEASE NAME:	WELL No.	SECTION:	BLOCK:	SURVEY:	RRC ID No.	DRAWN BY:	DATE:	OPERATOR:
BIVINS	A-136	20 1/2	5	G & M SURVEY	023399	J.L.F.	05/01/02	PIONEER NATURAL RESOURCES

FIELD NAME:	COUNTY:	STATE:	REV.	DESCRIPTION	DATE
PANHANDLE, WEST	POTTER	TEXAS	A	PRELIMENARY	04/30/03

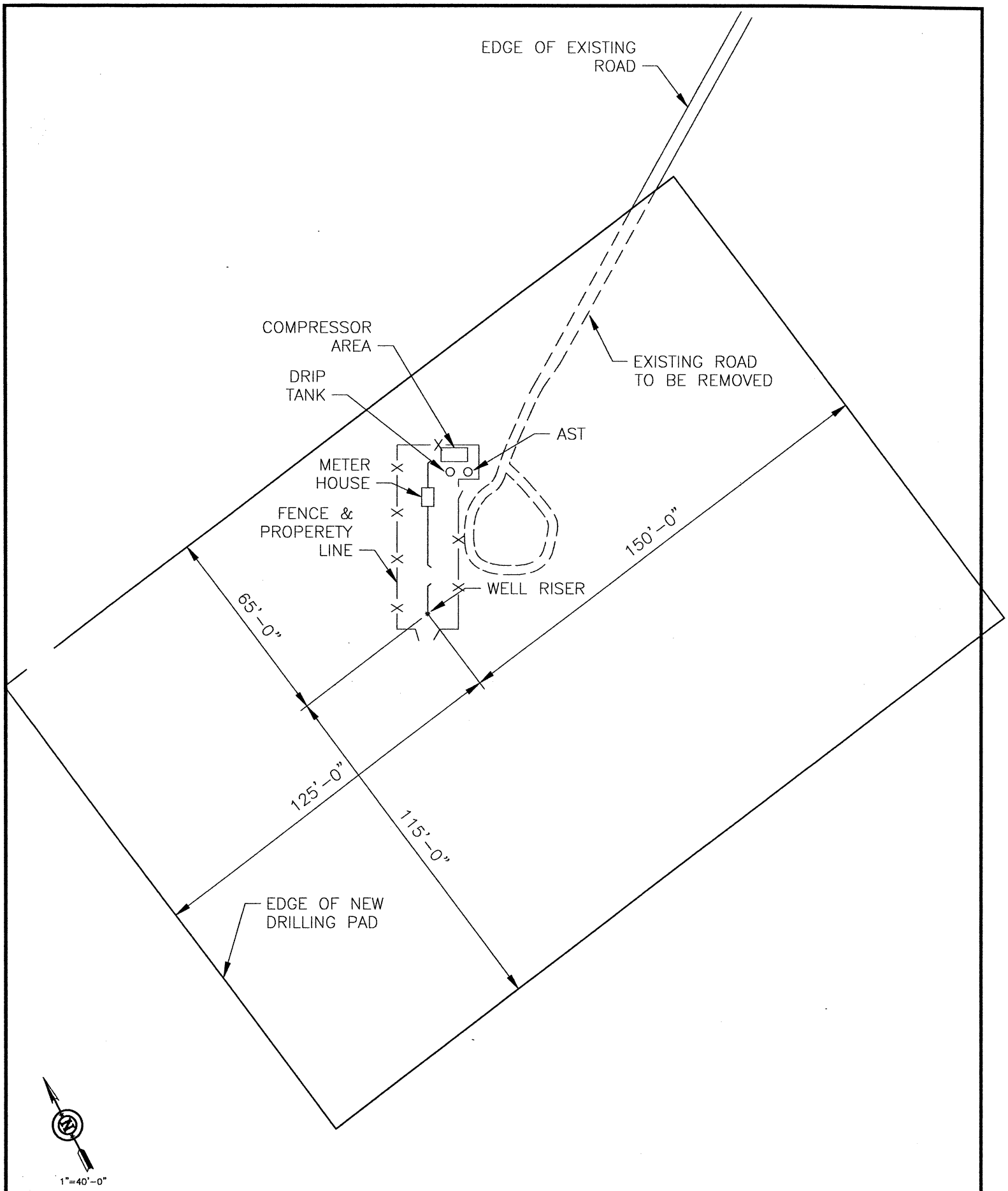

H:\facilit\DRAFTER\GENERAL\Westpan-Map\DRILL PAD\BIVINS A-166D.dwg

LEASE NAME:	WELL No.	SECTION:	BLOCK:	SURVEY:	RRC ID No.	DRAWN BY:	DATE:	OPERATOR:
BIVINS	A-166	106	46	H&TC SURVEY	033026	J.L.F.	05/03/02	PIONEER NATURAL RESOURCES

FIELD NAME:	COUNTY:	STATE:	REV.	DESCRIPTION	DATE
PANHANDLE, WEST	POTTER	TEXAS	A	PRELIMENARY	04/30/03

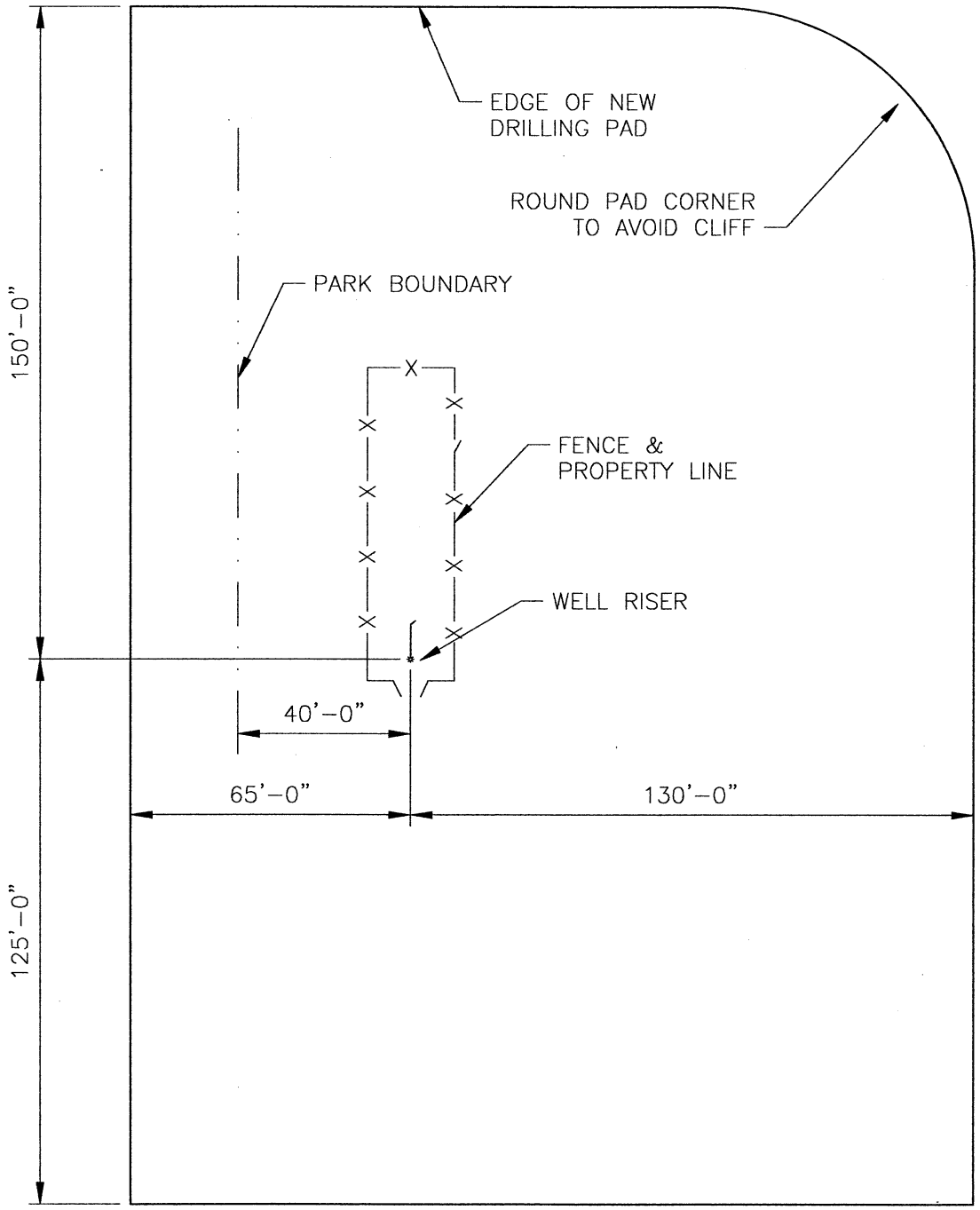

SCALE: 1"=40'-0"

H:\facilit\DRAFTER\GENERAL\Westpan-Map\DRILL PAD\FEE A-2D.dwg

LEASE NAME:	WELL No.	SECTION:	BLOCK:	SURVEY:	RRC ID No.	DRAWN BY:	DATE:	OPERATOR:
FEE	A-2	53	47	H&TC SURVEY	023455	J.L.F.	05/01/02	PIONEER NATURAL RESOURCES

FIELD NAME:	COUNTY:	STATE:	REV.	DESCRIPTION	DATE
PANHANDLE, WEST	MOORE	TEXAS	A	PRELIMENARY	04/30/03

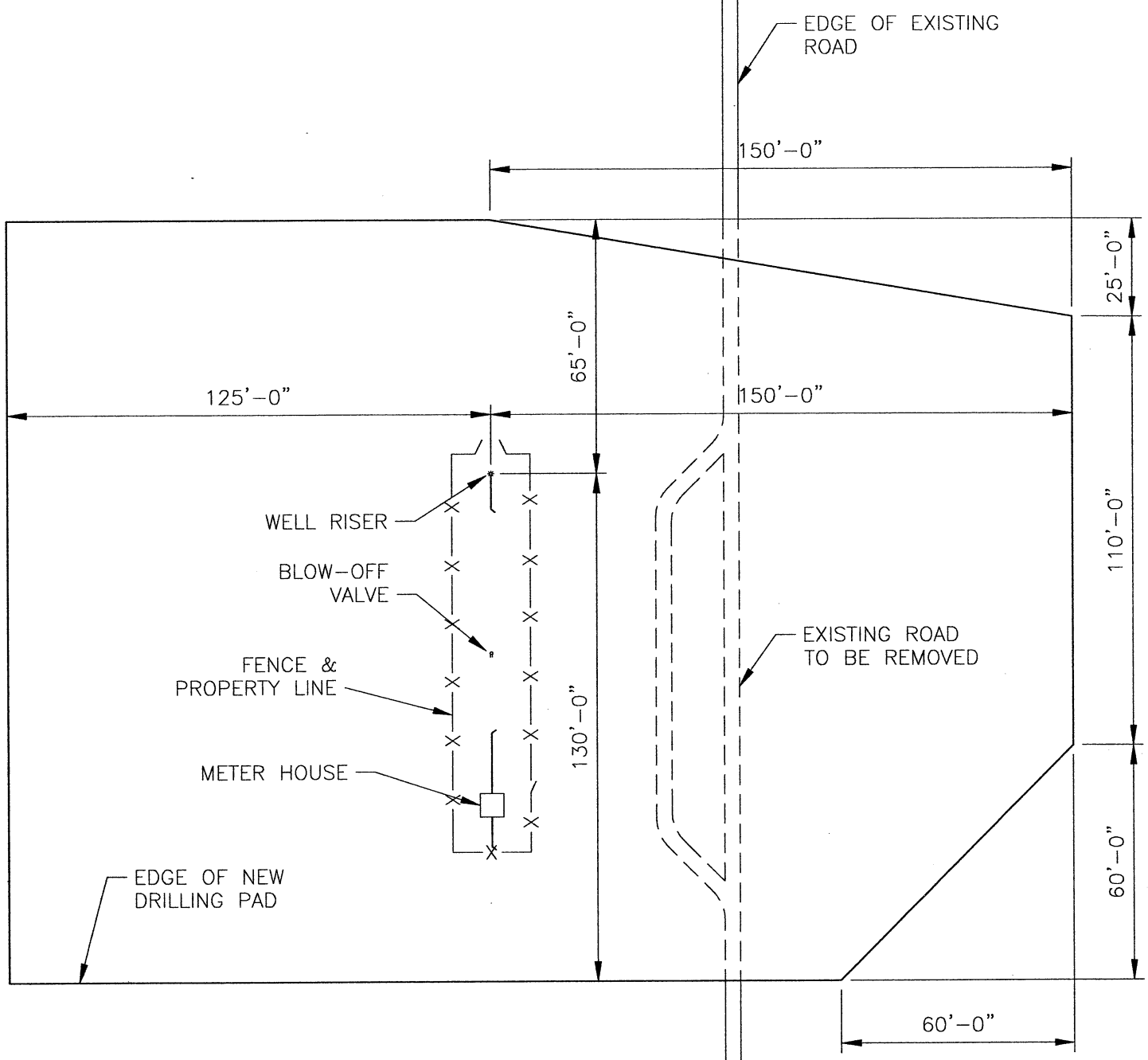

SCALE: 1"=40'-0"

H:\facilit\DRAFTER\GENERAL\Westpan-Map\DRILL PAD\MASTERSON A-9D.dwg

LEASE NAME:	WELL No.	SECTION:	BLOCK:	SURVEY:	RRC ID No.	DRAWN BY:	DATE:	OPERATOR:
MASTERSON	A-9	36	B-10	EL&RR SURVEY	023487	J.L.F.	05/01/02	PIONEER NATURAL RESOURCES

FIELD NAME:	COUNTY:	STATE:	REV.	DESCRIPTION	DATE
PANHANDLE, WEST	POTTER	TEXAS	A	PRELIMENARY	04/30/03

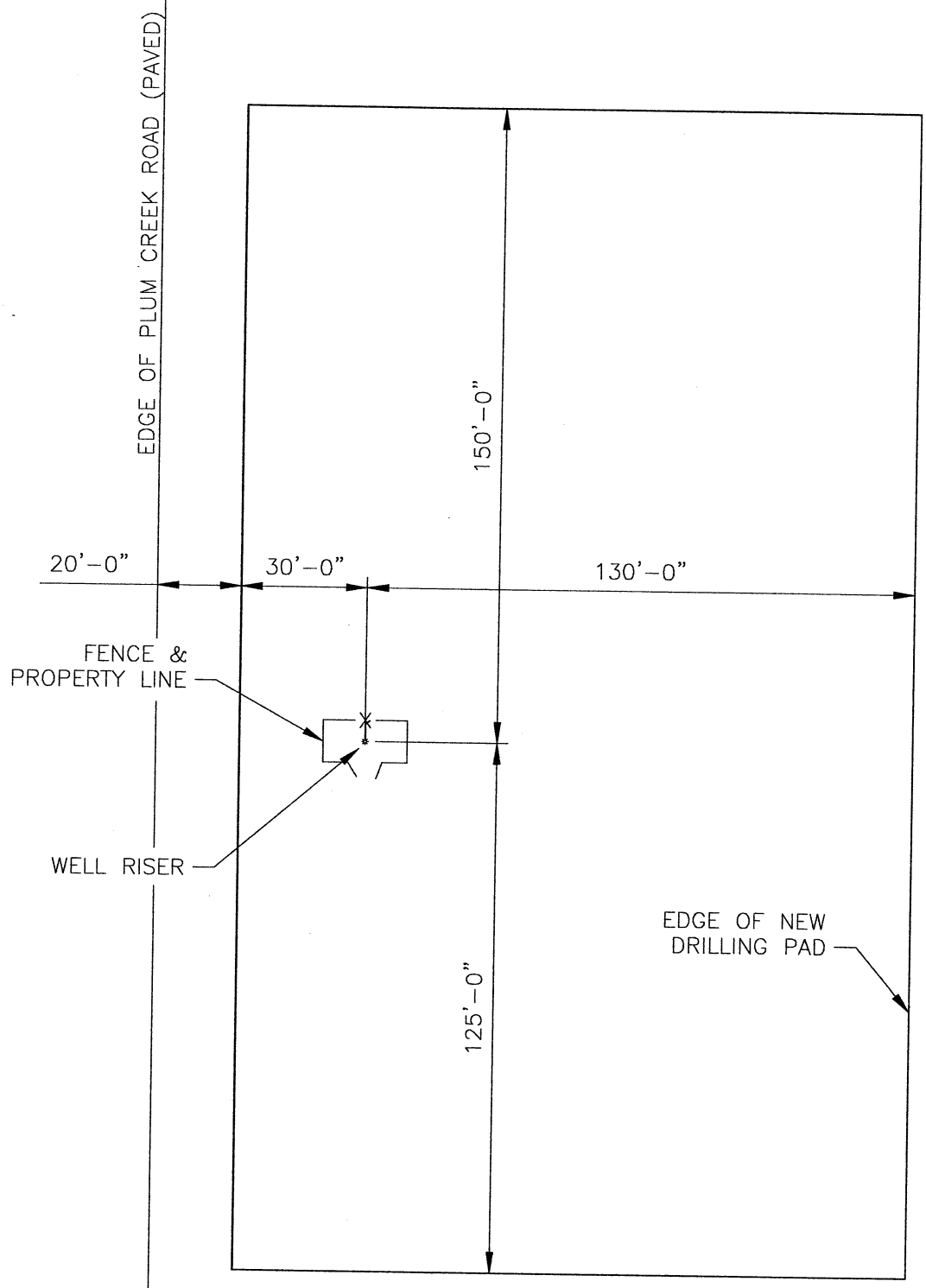

1"=40'-0"

H:\facilit\DRAFTER\GENERAL\Westpan-Map\DRILL PAD\MASTERSON B-3D.dwg

LEASE NAME:	WELL No.	SECTION:	BLOCK:	SURVEY:	RRC ID No.	DRAWN BY:	DATE:	OPERATOR:
MASTERSON	B-3	42	3	G&M SURVEY	023511	J.L.F.	05/01/02	PIONEER NATURAL RESOURCES
FIELD NAME: PANHANDLE, WEST			COUNTY: POTTER	STATE: TEXAS	A	PRELIMENARY	04/30/03	
					REV.	DESCRIPTION	DATE	

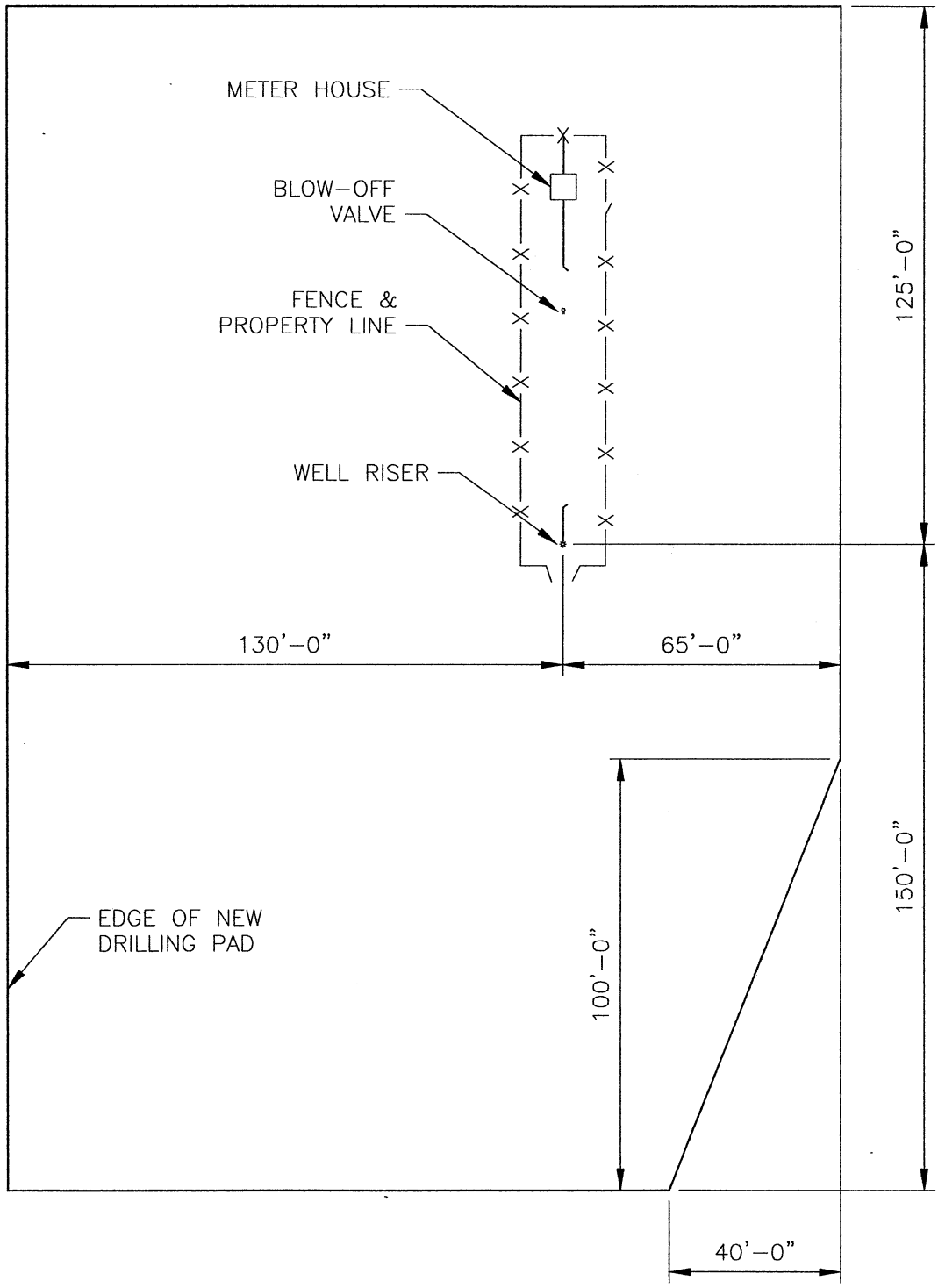

S. . 1"=40'-0"

H:\facilit\DRAFTER\GENERAL\Westpan-Map\DRILL PAD\MASTERSON B-11D.dwg

LEASE NAME:	WELL No.	SECTION:	BLOCK:	SURVEY:	RRC ID No.	DRAWN BY:	DATE:	OPERATOR:
MASTERSON	B-11	56	47	H & TC SURVEY	023515	J.L.F.	05/01/02	PIONEER NATURAL RESOURCES
FIELD NAME:			COUNTY:	STATE:	REV.	DESCRIPTION	DATE	
PANHANDLE, WEST			POTTER	TEXAS	A	PRELIMENARY	04/30/03	

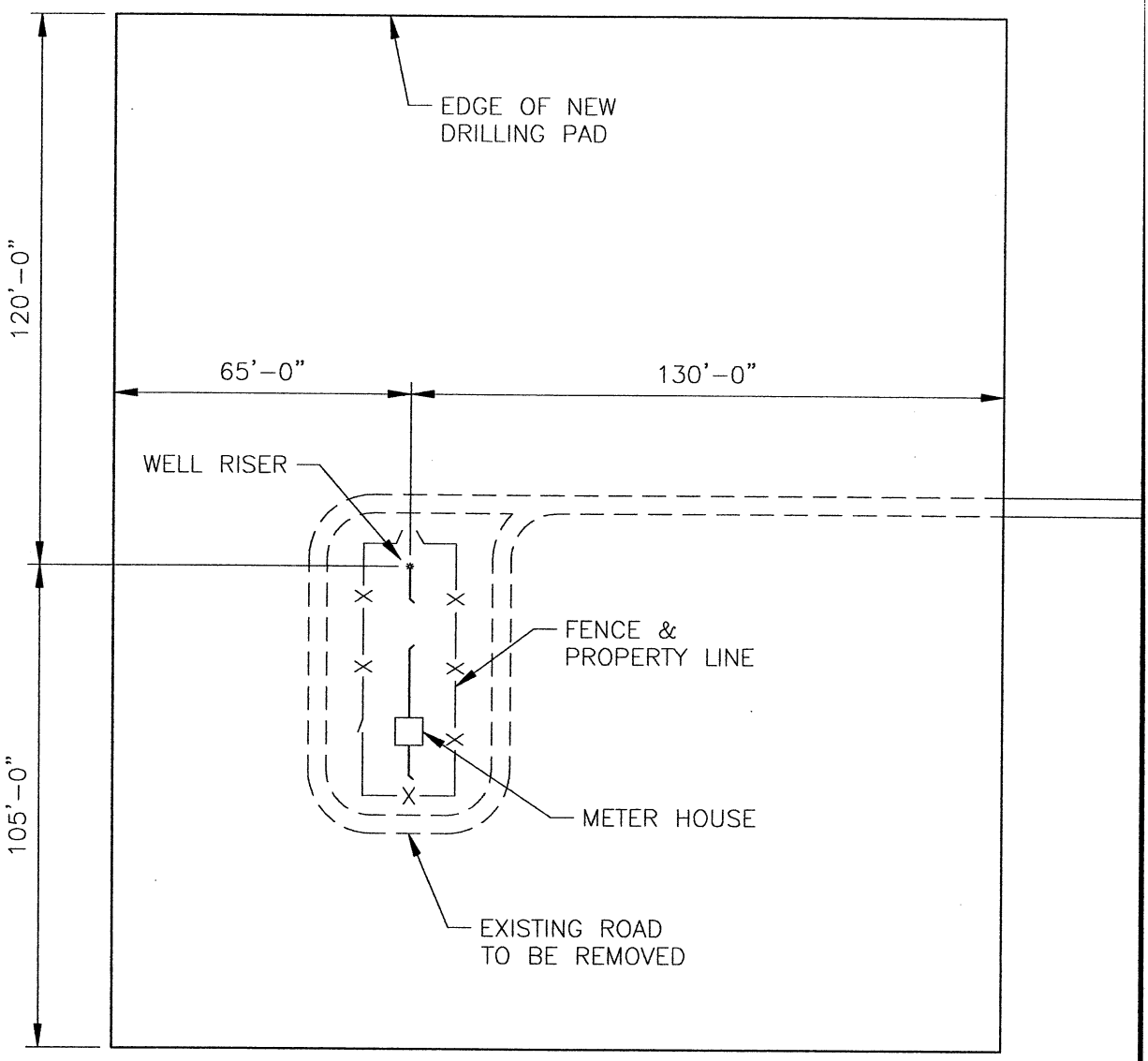

1"=40'-0"

H:\facilit\DRAFTER\GENERAL\Westpan-Map\DRILL PAD\MASTERSON B-13D.dwg

LEASE NAME:	WELL No.	SECTION:	BLOCK:	SURVEY:	RRC ID No.	DRAWN BY:	DATE:	OPERATOR:
MASTERSON	B-13	58	47	H & TC SURVEY	023517	J.L.F.	04/30/02	PIONEER NATURAL RESOURCES

FIELD NAME:	COUNTY:	STATE:	REV.	DESCRIPTION	DATE
PANHANDLE, WEST	POTTER	TEXAS	A	PRELIMENARY	05/05/03

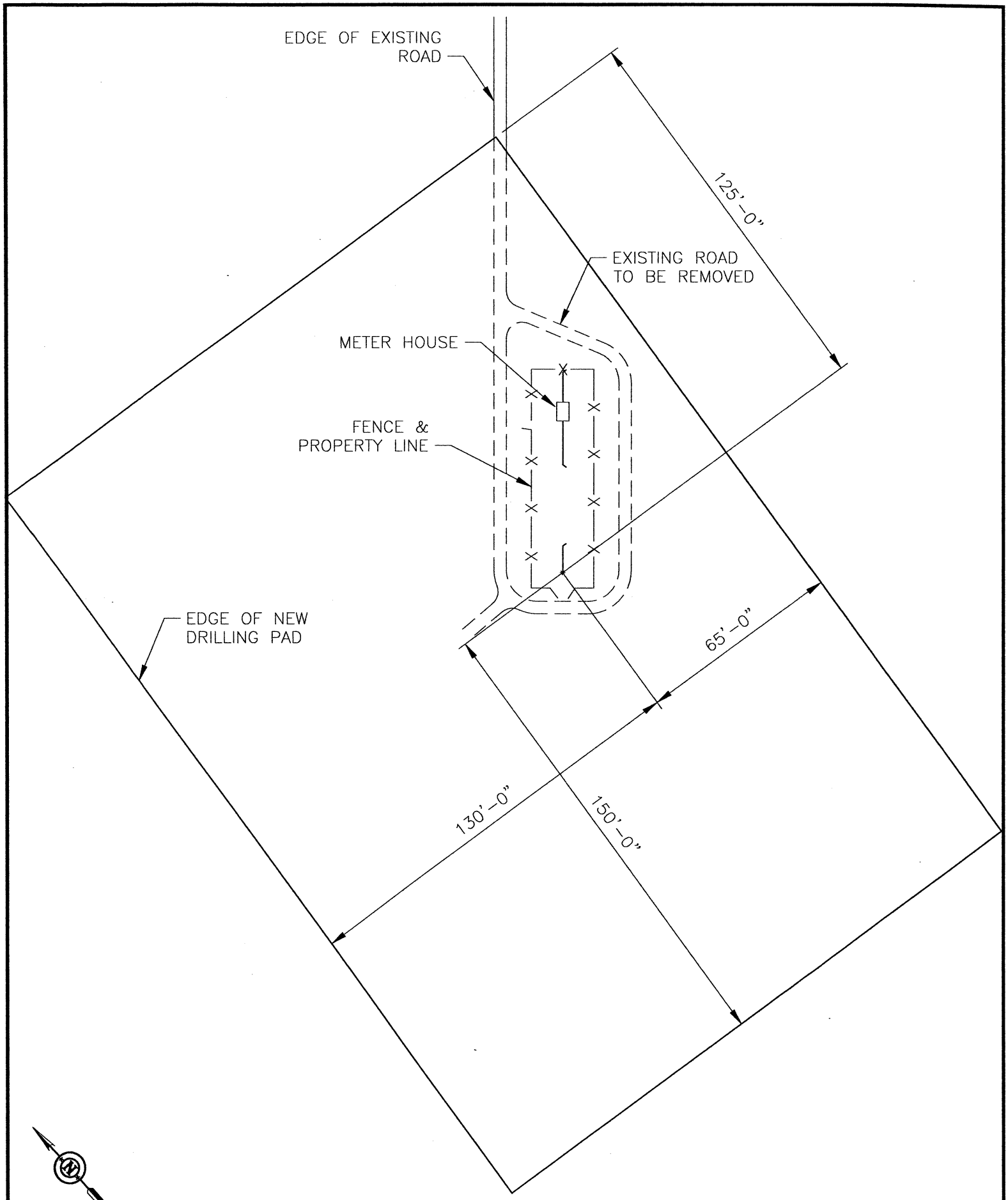

SCALE: 1"=40'-0"

H:\facilit\DRAFTER\GENERAL\Westpan-Map\DRILL PAD\MASTERSON B-20D.dwg

LEASE NAME:	WELL No.	SECTION:	BLOCK:	SURVEY:	RRC ID No.	DRAWN BY:	DATE:	OPERATOR:
MASTERSON	B-20	33	3	G & M SURVEY	023524	J.L.F.	04/30/02	PIONEER NATURAL RESOURCES

FIELD NAME:	COUNTY:	STATE:	REV.	DESCRIPTION	DATE
PANHANDLE, WEST	POTTER	TEXAS	A	PRELIMENARY	04/29/03

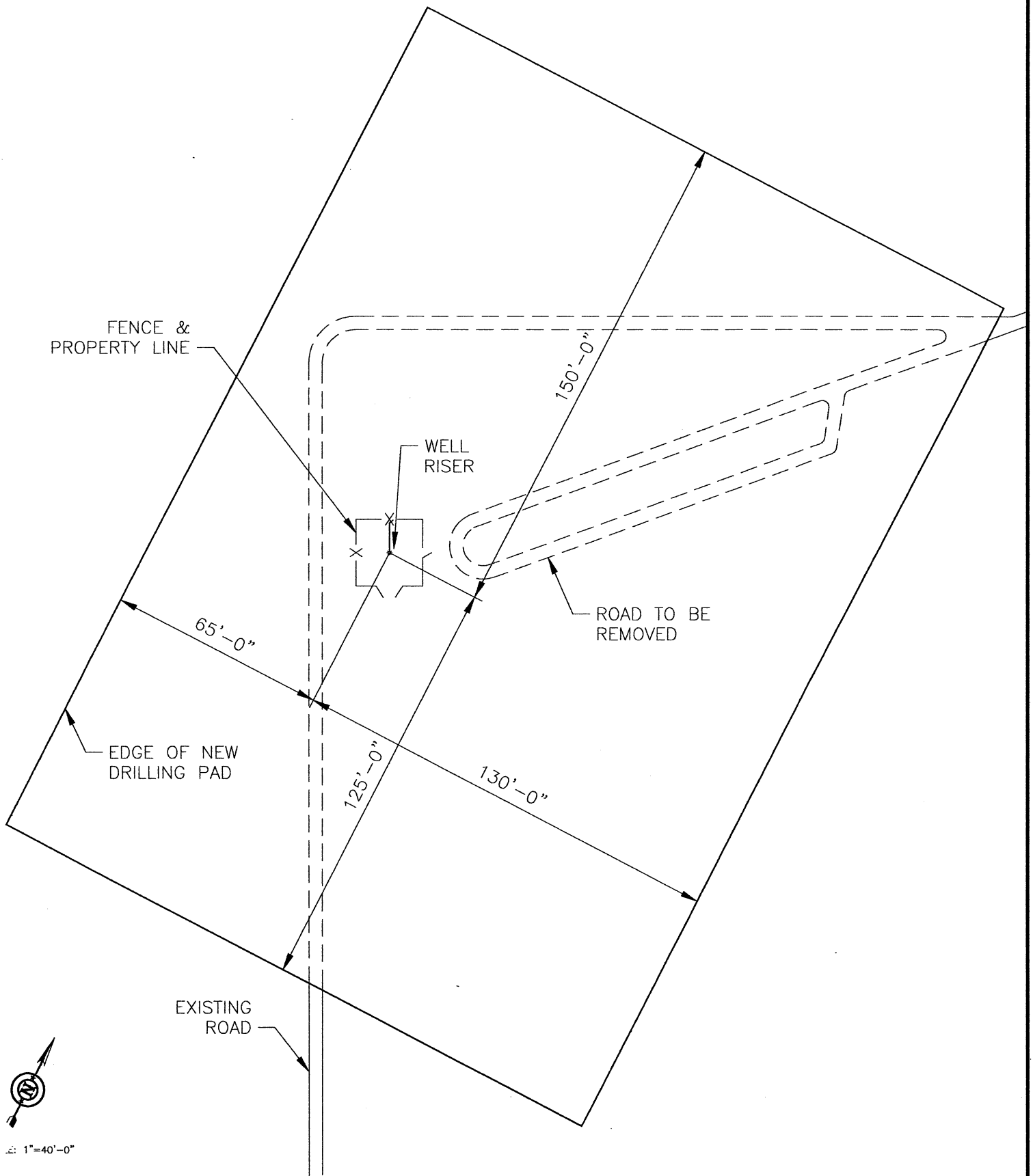

H:\facilit\DRAFTER\GENERAL\Westpan-Map\DRILL PAD\MASTERSON B-23D.dwg

LEASE NAME:	WELL No.	SECTION:	BLOCK:	SURVEY:	RRC ID No.	DRAWN BY:	DATE:	OPERATOR:
MASTERSON	B-23	61	47	H&TC SURVEY	023527	J.L.F.	05/01/02	PIONEER NATURAL RESOURCES

FIELD NAME:	COUNTY:	STATE:	REV.	DESCRIPTION	DATE
PANHANDLE, WEST	POTTER	TEXAS	A	PRELIMENARY	04/29/03

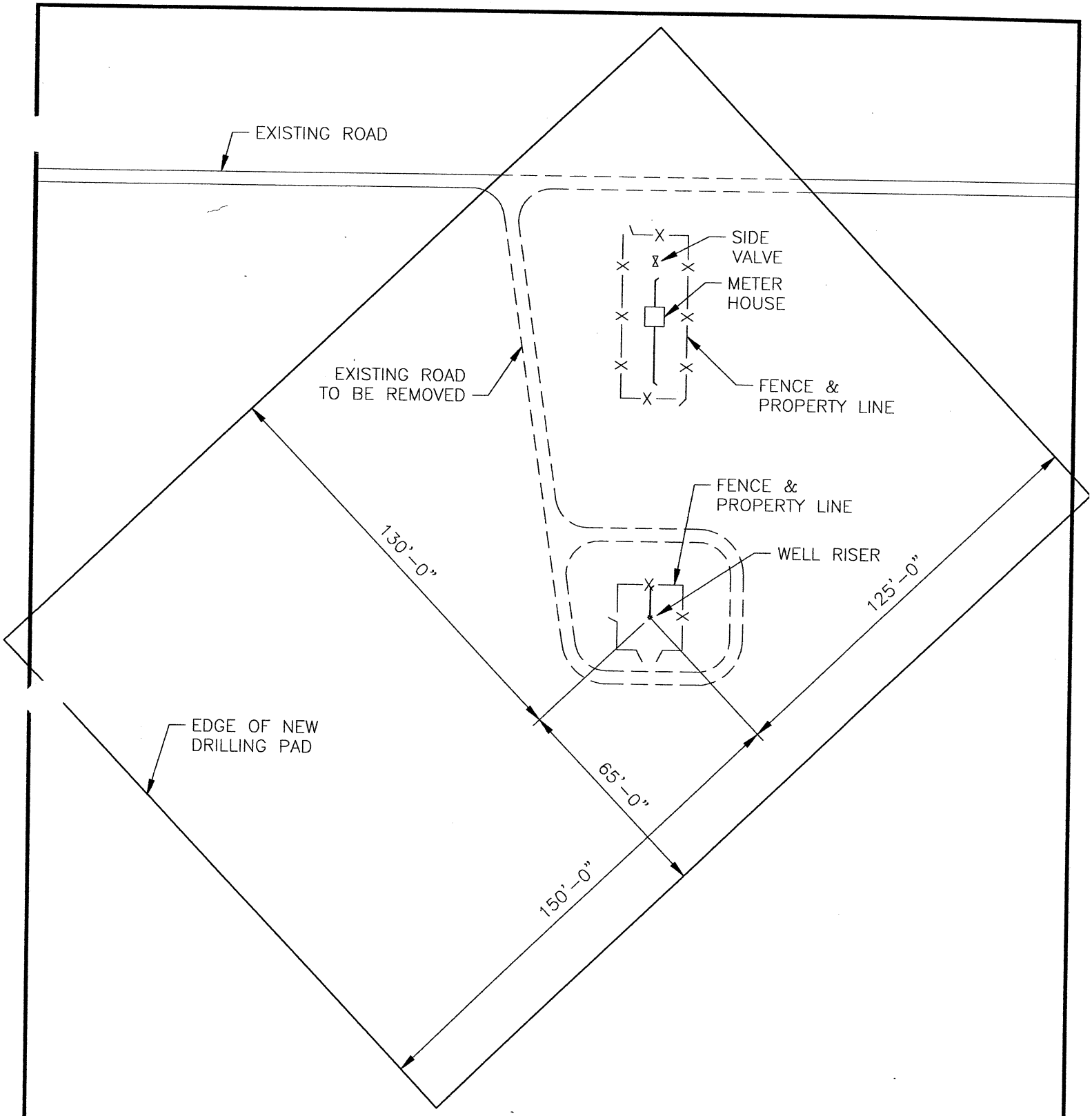

'.E: 1"=40'-0"

H:\facilit\DRAFTER\GENERAL\DRIL PAD\Westpan-Map\MASTERSON B-25D.dwg

LEASE NAME:	WELL No.	SECTION:	BLOCK:	SURVEY:	RRC ID No.	DRAWN BY:	DATE:	OPERATOR:
MASTERSON	B-25	60	47	H&TC SURVEY	023529	J.L.F.	05/01/02	PIONEER NATURAL RESOURCES
FIELD NAME: PANHANDLE, WEST		COUNTY: POTTER		STATE: TEXAS	A	PRELIMENARY	04/29/03	
					REV.	DESCRIPTION	DATE	

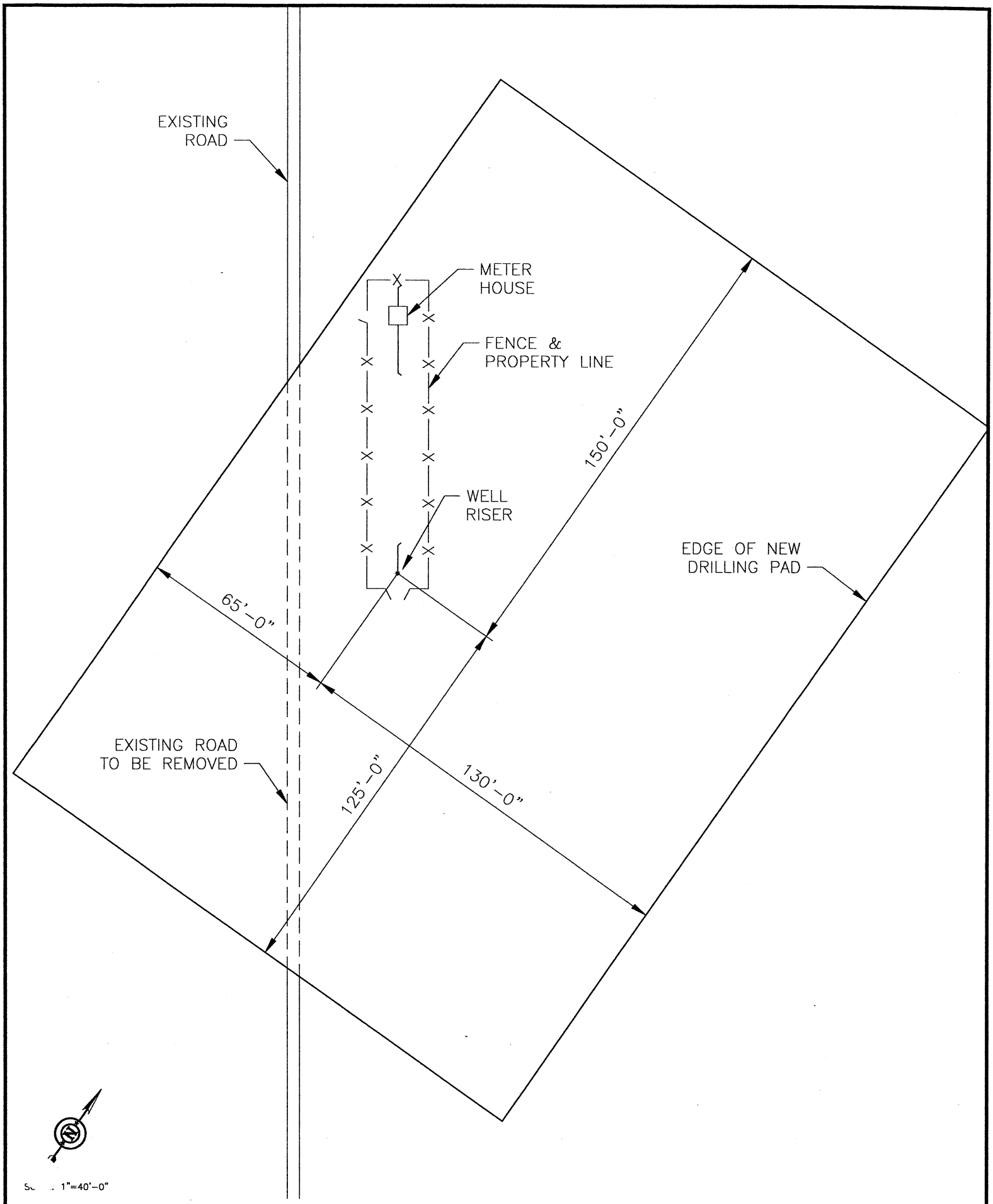

H:\facilit\DRAFTER\GENERAL\Westpan-Map\DRILL PAD\MASTERSON B-26.dwg

LEASE NAME:	WELL No.	SECTION:	BLOCK:	SURVEY:	RRC ID No.	DRAWN BY:	DATE:	OPERATOR:
MASTERSON	B-26	63	47	H&TC SURVEY	023530	J.L.F.	05/01/02	PIONEER NATURAL RESOURCES
FIELD NAME: PANHANDLE, WEST			COUNTY: POTTER	STATE: TEXAS	A	PRELIMENARY	04/29/03	
					REV.	DESCRIPTION	DATE	

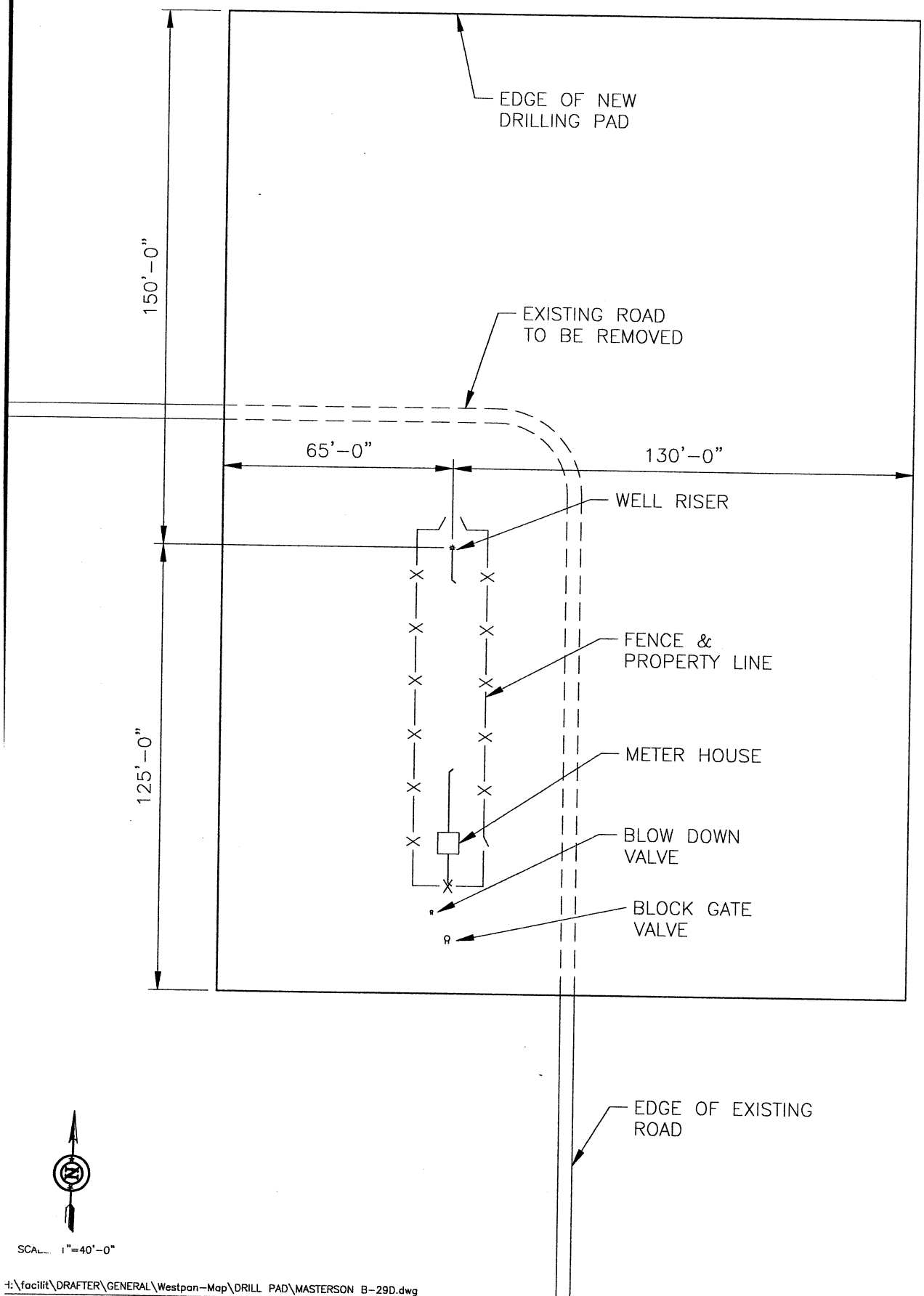

SCALE 1"=40'-0"

H:\facilit\DRAFTER\GENERAL\Westpan-Map\DRILL PAD\MASTERSON B-29D.dwg

LEASE NAME:	WELL No.	SECTION:	BLOCK:	SURVEY:	RRC ID No.	DRAWN BY:	DATE:	OPERATOR:
MASTERSON	B-29	28	3	G&M SURVEY	023533	J.L.F.	05/02/02	PIONEER NATURAL RESOURCES
FIELD NAME:			COUNTY:	STATE:	A	PRELIMENARY	04/30/03	
PANHANDLE, WEST			POTTER	TEXAS	REV	DESCRIPTION	DATE	

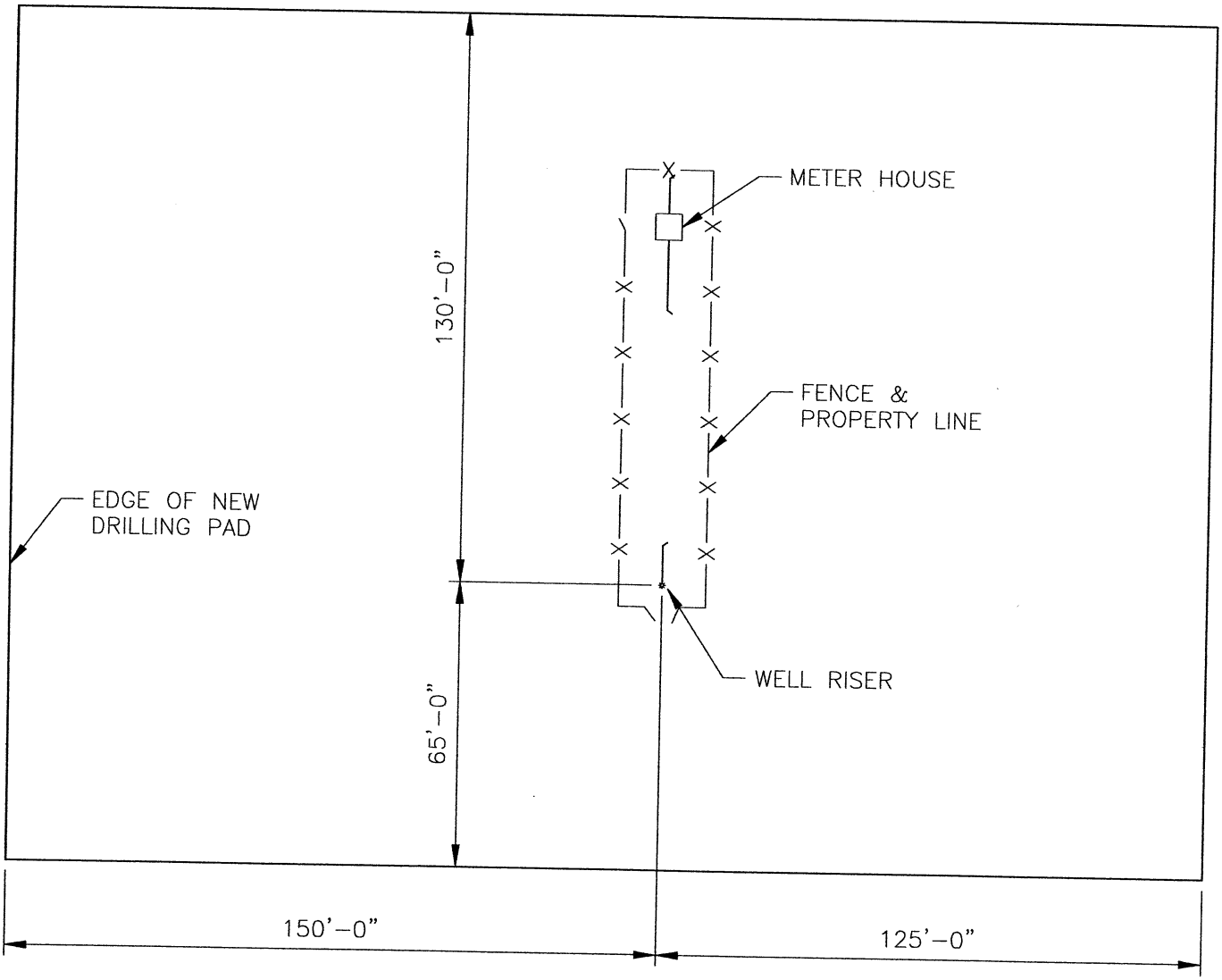

N

Sc 1"=40'-0"

H:\facilit\DRAFTER\GENERAL\Westpan-Map\DRILL PAD\MASTERSON B-31D.dwg

LEASE NAME:	WELL No.	SECTION:	BLOCK:	SURVEY:	RRC ID No.	DRAWN BY:	DATE:	OPERATOR:
MASTERSON	B-31	65	47	H&TC SURVEY	023535	J.L.F.	05/02/02	PIONEER NATURAL RESOURCES

FIELD NAME:	COUNTY:	STATE:	REV	DESCRIPTION	DATE
PANHANDLE, WEST	POTTER	TEXAS	A	PRELIMENARY	05/02/03

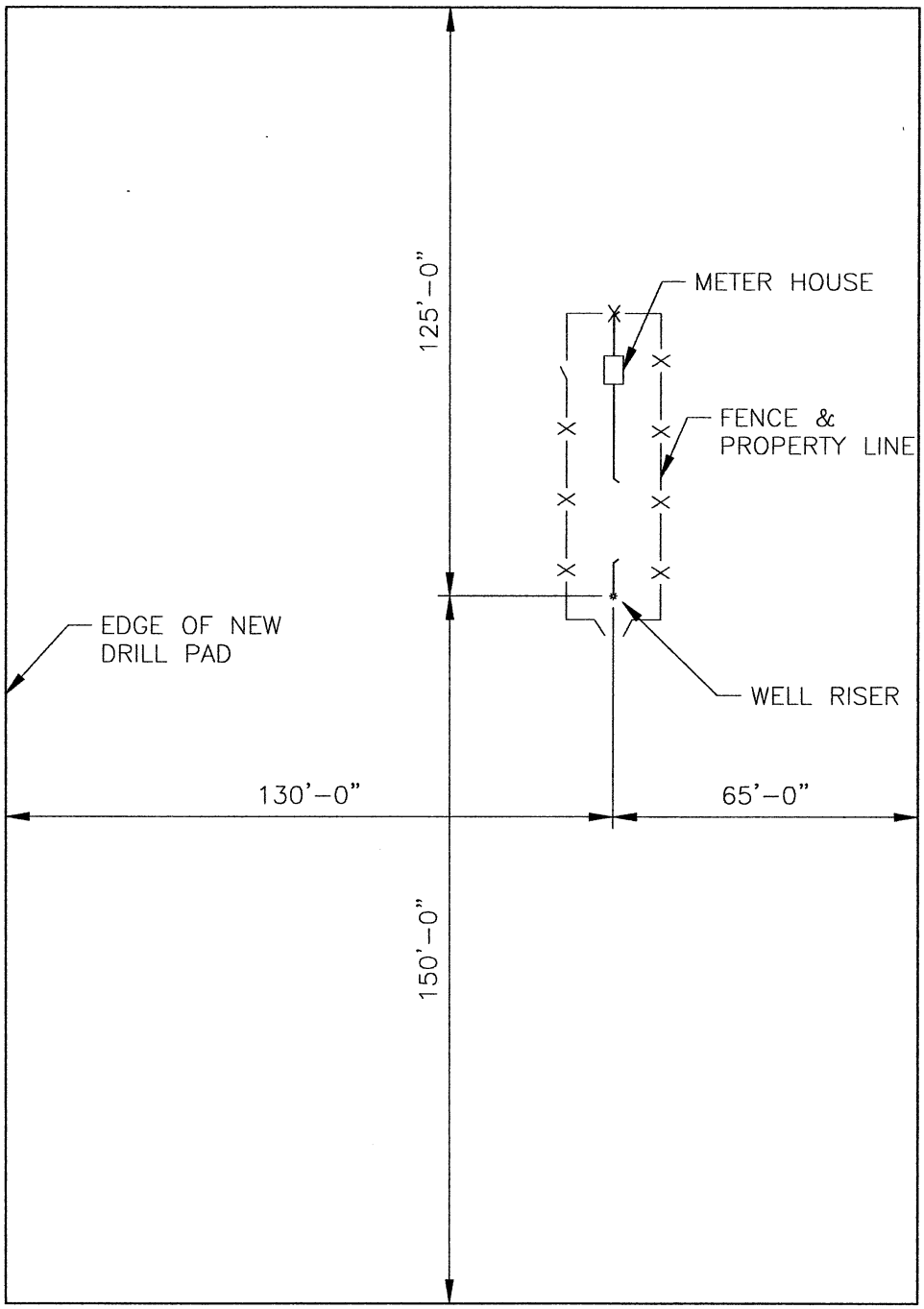

E: 1"=40'-0"

H:\facilit\DRAFTER\GENERAL\Westpan-Map\DRILL PAD\MASTERSON B-51D.dwg

LEASE NAME:	WELL No.	SECTION:	BLOCK:	SURVEY:	RRC ID No.	DRAWN BY:	DATE:	OPERATOR:
MASTERSON	B-51	25	3	G & M SURVEY	023553	J.L.F.	05/02/02	PIONEER NATURAL RESOURCES

FIELD NAME:	COUNTY:	STATE:	REV.	DESCRIPTION	DATE
PANHANDLE, WEST	POTTER	TEXAS	A	PRELIMENARY	05/02/03

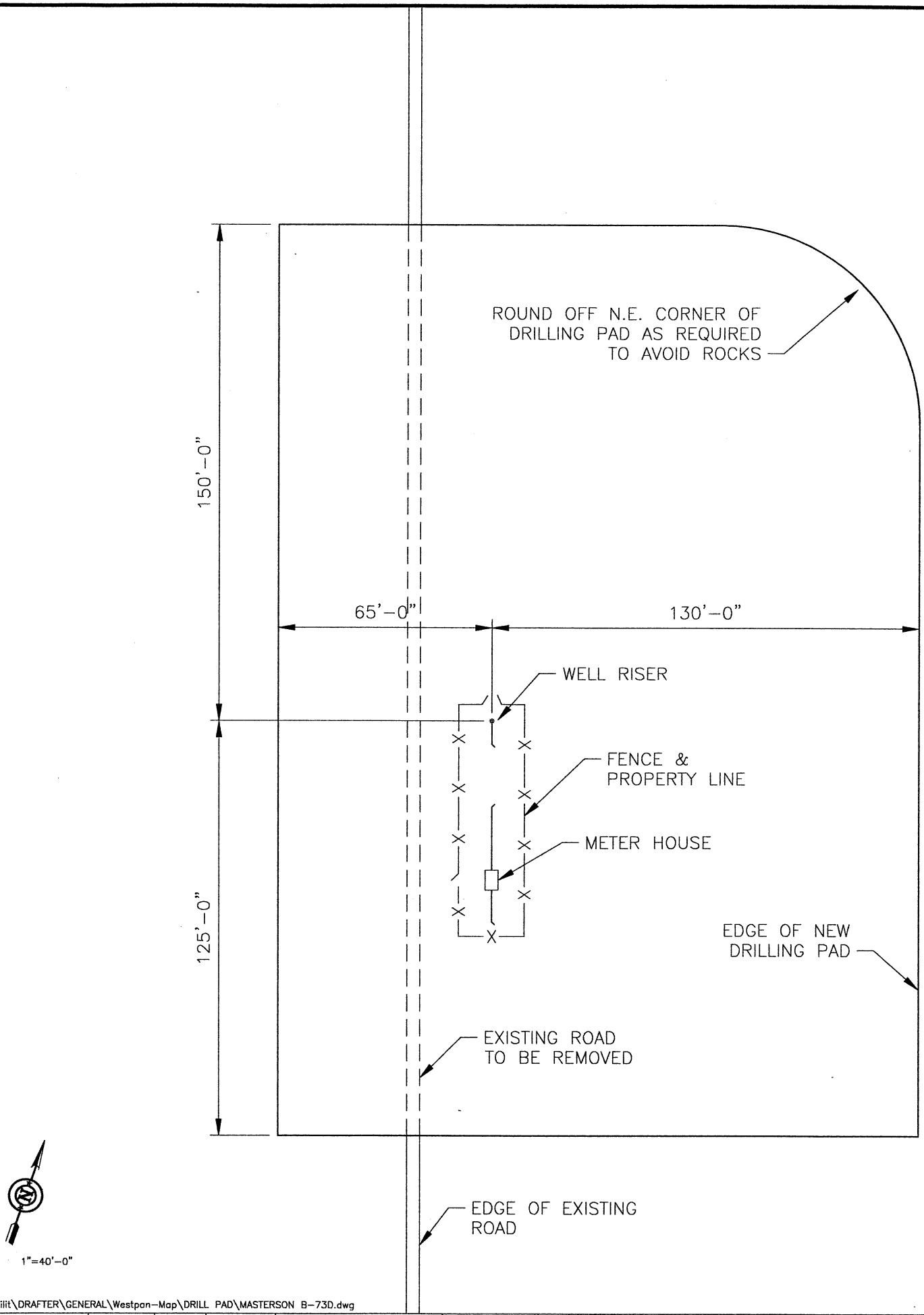

H:\facilit\DRAFTER\GENERAL\Westpan-Map\DRILL PAD\MASTERSON B-73D.dwg

LEASE NAME:	WELL No.	SECTION:	BLOCK:	SURVEY:	RRC ID No.	DRAWN BY:	DATE:	OPERATOR:
MASTERSON	B-73	38	B-10	EL&RR SURVEY	023572	J.L.F.	05/02/02	PIONEER NATURAL RESOURCES

FIELD NAME:	COUNTY:	STATE:	REV.	DESCRIPTION	DATE
PANHANDLE, WEST	POTTER	TEXAS	A	PRELIMENARY	04/29/03

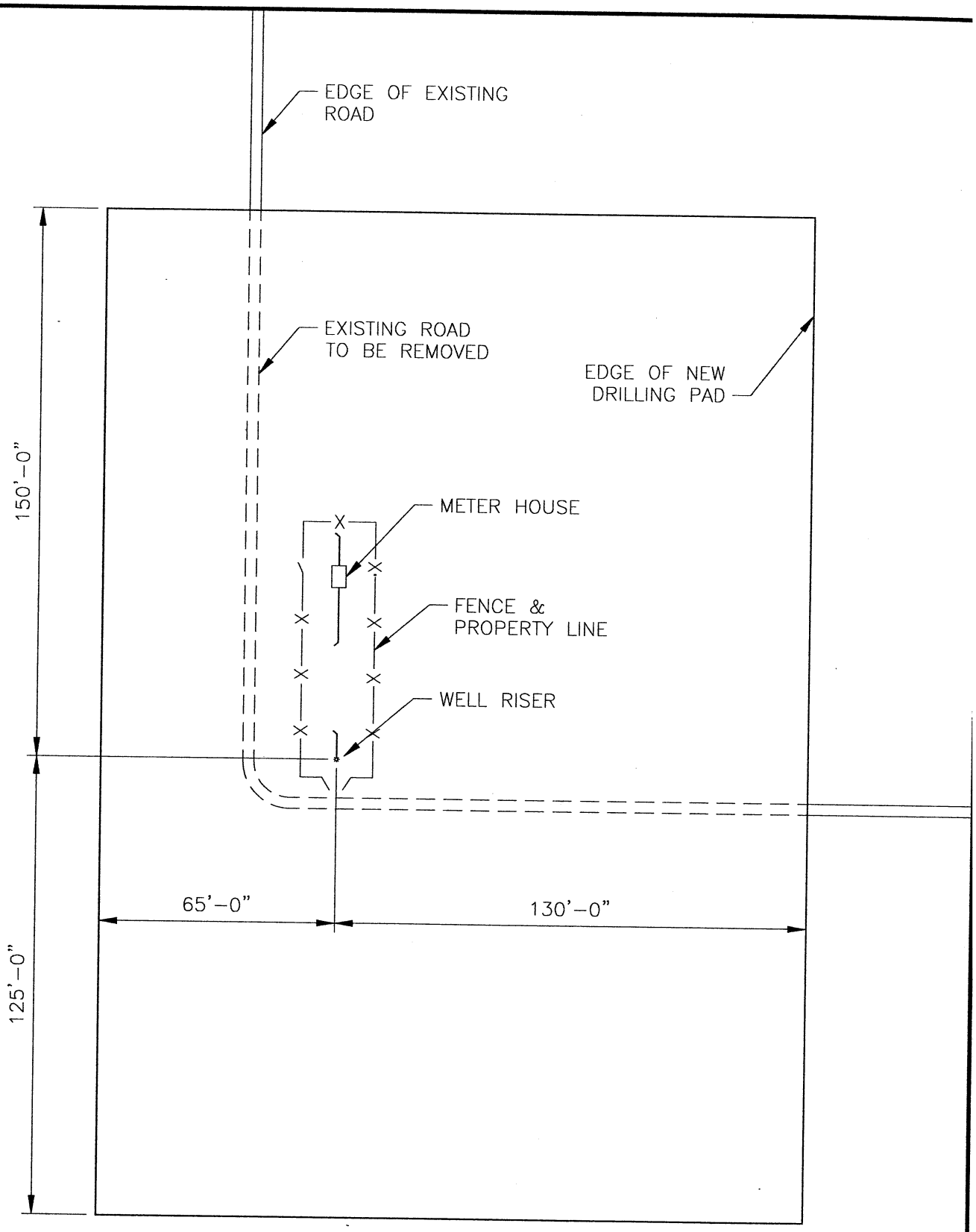

: 1"=40'-0"

H:\facilit\DRAFTER\GENERAL\Westpan-Map\DRIL PAD\MASTERSON B-80D.dwg

LEASE NAME:	WELL No.	SECTION:	BLOCK:	SURVEY:	RRC ID No.	DRAWN BY:	DATE:	OPERATOR:
MASTERSON	B-80	62	47	H&TC SURVEY	023576	J.L.F.	05/02/02	PIONEER NATURAL RESOURCES

FIELD NAME:	COUNTY:	STATE:	REV.	DESCRIPTION	DATE
PANHANDLE, WEST	POTTER	TEXAS	A	PRELIMENARY	04/29/03

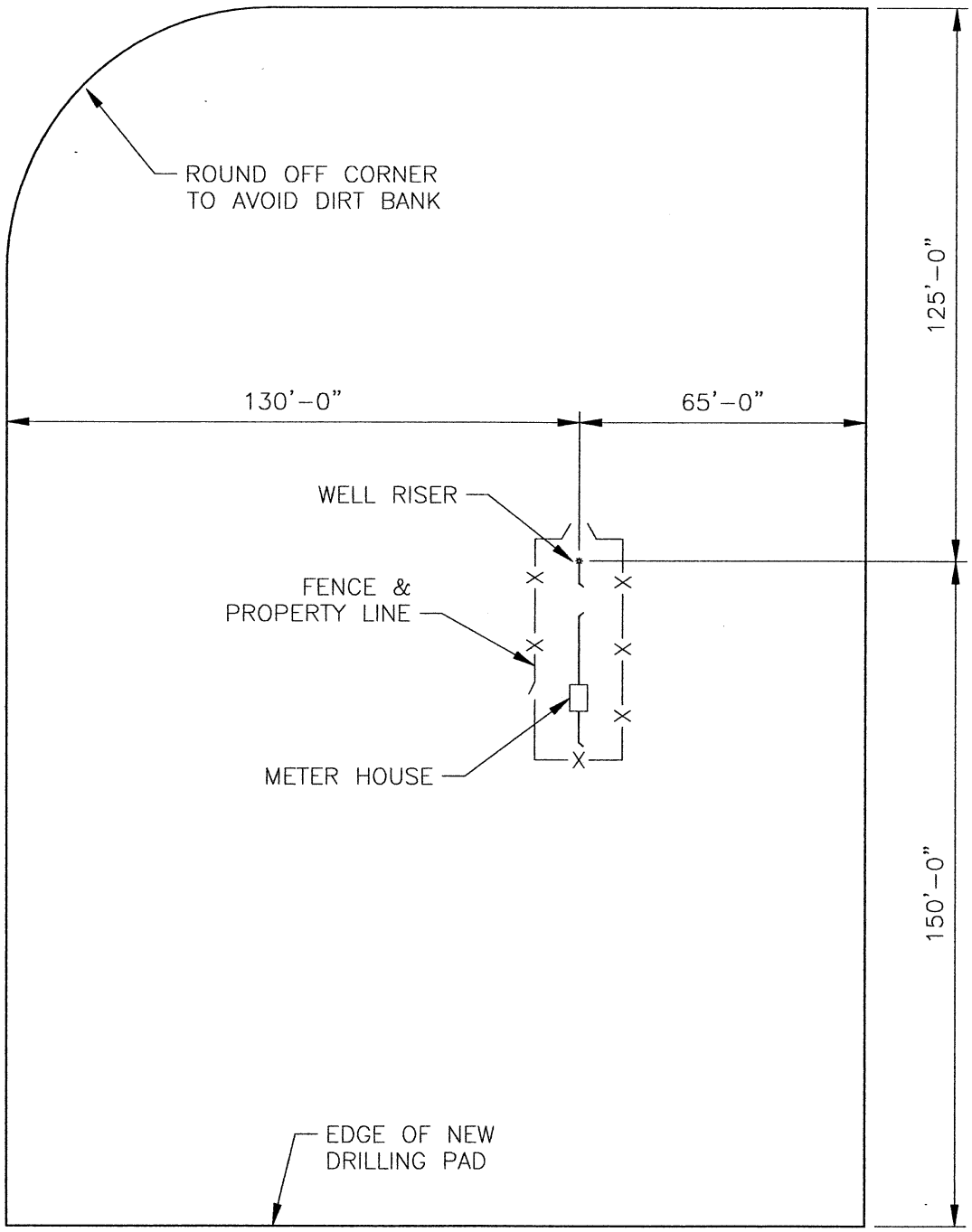

N

1"=40'-0"

H:\facilit\DRAFTER\GENERAL\Westpan-Map\DRILL PAD\MASTERSON B-93D.dwg

LEASE NAME:	WELL No.	SECTION:	BLOCK:	SURVEY:	RRC ID No.	DRAWN BY:	DATE:	OPERATOR:
MASTERSON	B-93	58	47	H&TC SURVEY	033397	J.L.F.	05/02/02	PIONEER NATURAL RESOURCES

FIELD NAME:	COUNTY:	STATE:	REV.	DESCRIPTION	DATE
PANHANDLE, WEST	POTTER	TEXAS	A	PRELIMENARY	04/30/03

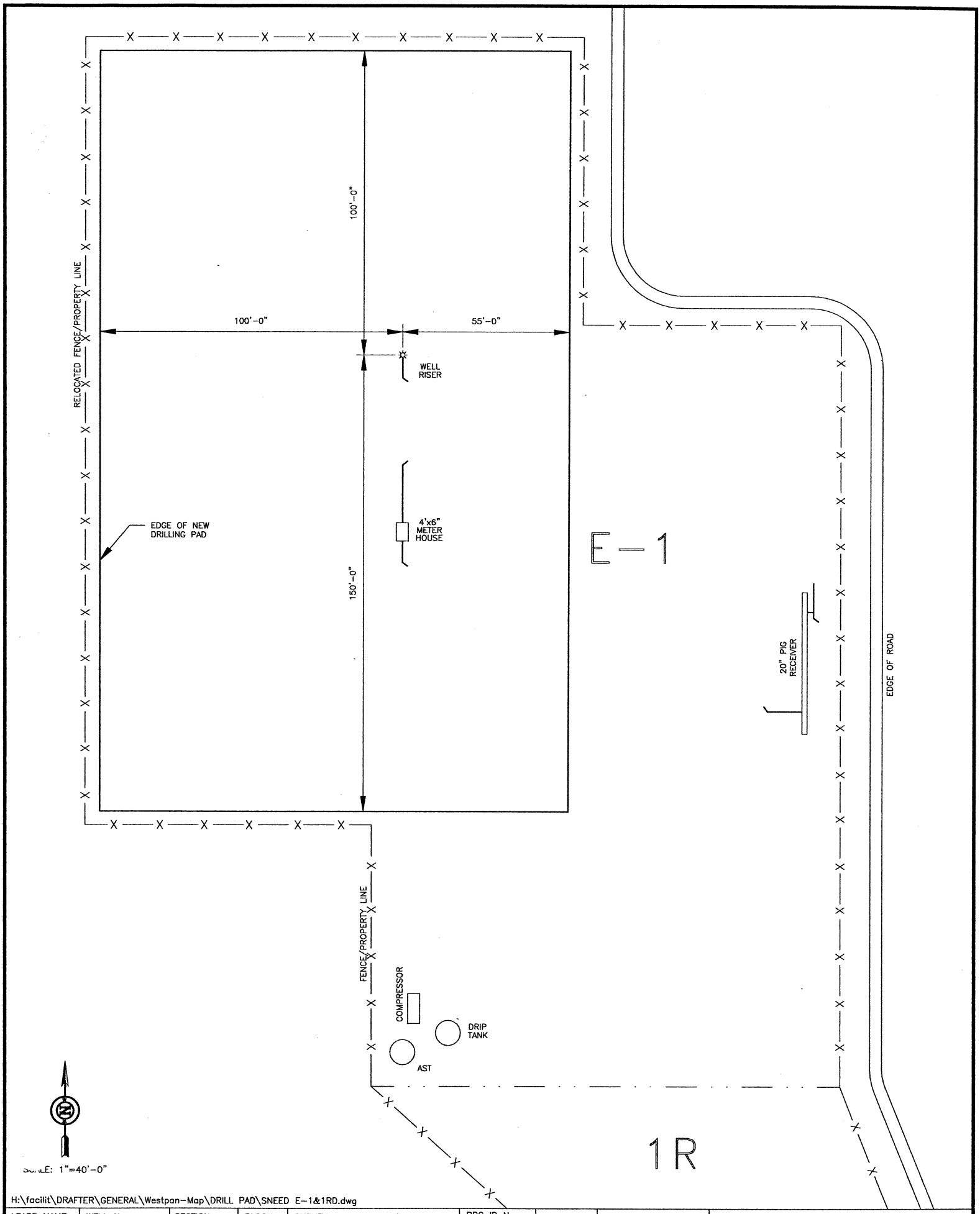

H:\facilit\DRAFTER\GENERAL\Westpan-Map\DRILL PAD\SNEED E-1&1RD.dwg

LEASE NAME:	WELL No.	SECTION:	BLOCK:	SURVEY:	RRC ID No.	DRAWN BY:	DATE:	OPERATOR:
SNEED	E-1&1R	TRACT 7	00	MARY & JOHNSON	023636& 027095	J.L.F.	05/02/02	PIONEER NATURAL RESOURCES

FIELD NAME:	COUNTY:	STATE:	REV.	DESCRIPTION	DATE
PANHANDLE, WEST & PANHANDLE WEST (RED CAVE)	MOORE	TEXAS	A	PRELIMENARY	04/30/03