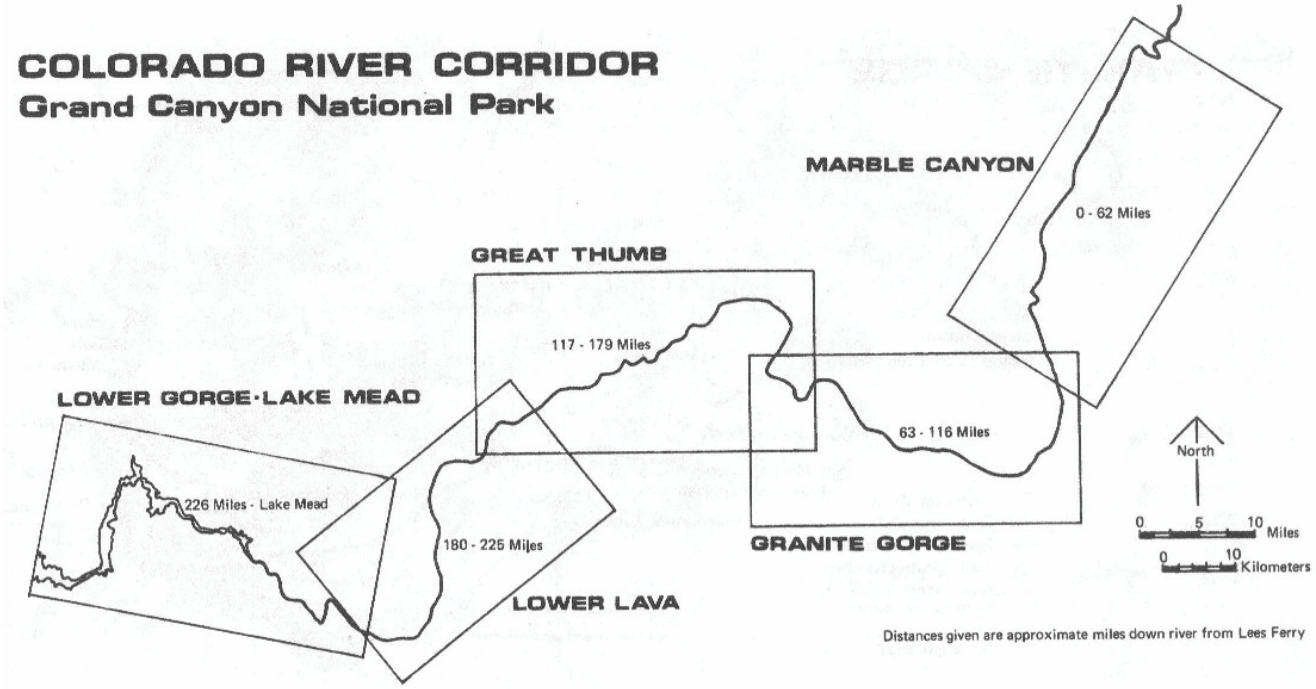
COLORADO RIVER CORRIDOR
Grand Canyon National Park
MARBLE CANYON
0 - 62 Miles
GREAT THUMB
117 - 179 Miles
LOWER GORGE·LAKE MEAD
226 Miles - Lake Mead
180 - 225 Miles
LOWER LAVA
63 - 116 Miles
GRANITE GORGE
North
0 5 10 Miles
0 10 Kilometers
Distances given are approximate miles down river from Lees Ferry

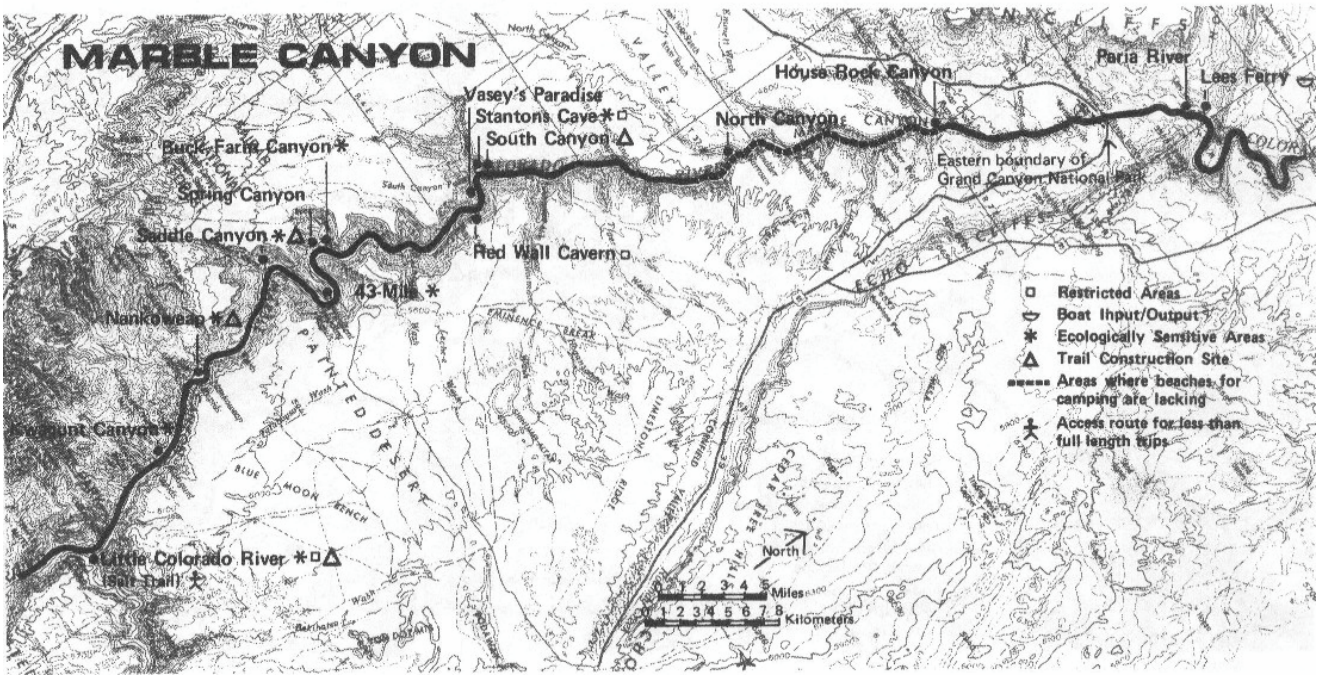
MARBLE CANYON
Vasey's Paradise
Stantons Cave
South Canyon
Buck Farm Canyon
Spring Canyon
Saddle Canyon
Red Wall Cavern
43-Mile
Nankoweap
Little Colorado River
(Salt Trail)
House Rock Canyon
North Canyon
Paria River
Lees Ferry
Eastern boundary of Grand Canyon National Park
Restricted Areas
Boat Input/Output
Ecologically Sensitive Areas
Trail Construction Site
Areas where beaches for camping are lacking
Access route for less than full length trips
North
Miles
Kilometers

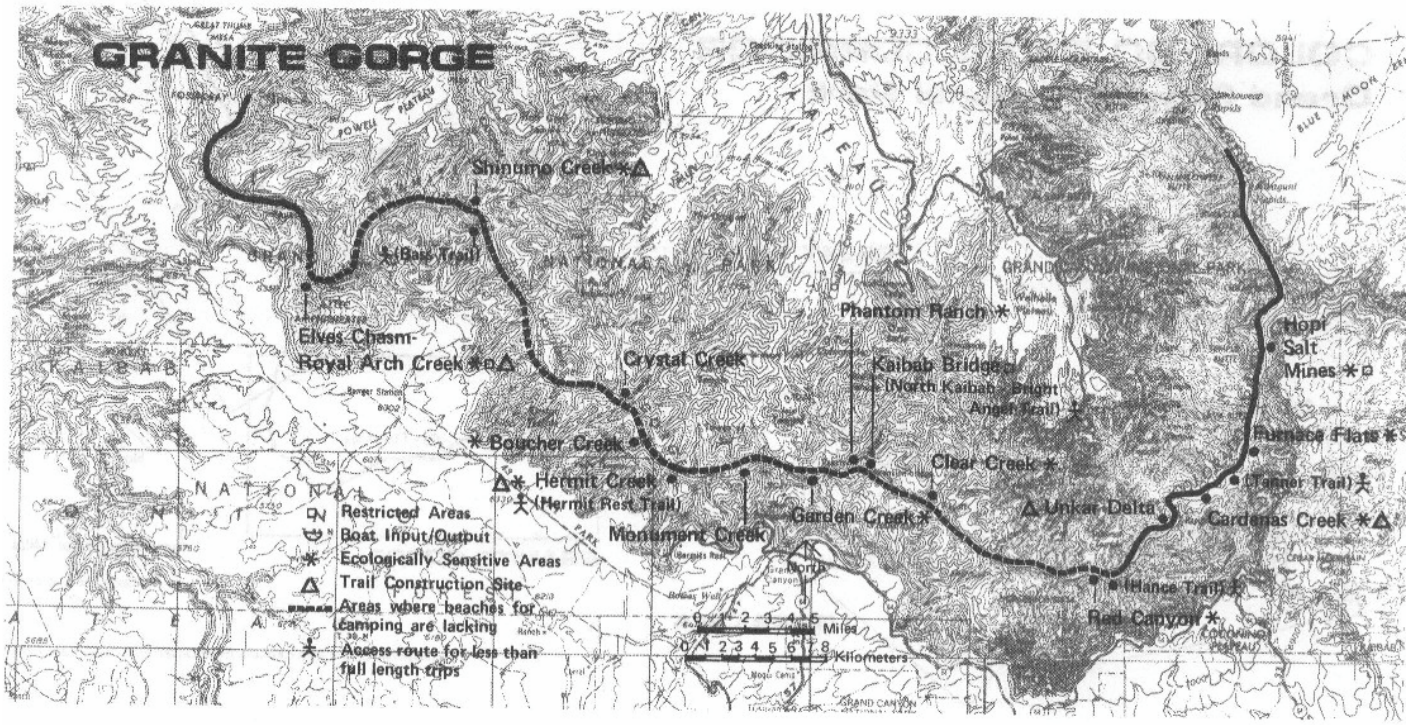
GRANITE GORGE
Shinumo Creek
(Bass Trail)
Elves Chasm-
Royal Arch Creek
Crystal Creek
Phantom Ranch
Kaibab Bridge
(North Kaibab - Bright Angel Trail)
Hopi
Salt
Mines
Boucher Creek
Hermit Creek
(Hermit Rest Trail)
Monument Creek
Clear Creek
Garden Creek
Unkar Delta
(Tanner Trail)
Cardenas Creek
(Hance Trail)
Red Canyon
Restricted Areas
Boat Input/Output
Ecologically Sensitive Areas
Trail Construction Site
Areas where beaches for camping are lacking
Access route for less than full length trips
Miles
Kilometers
North

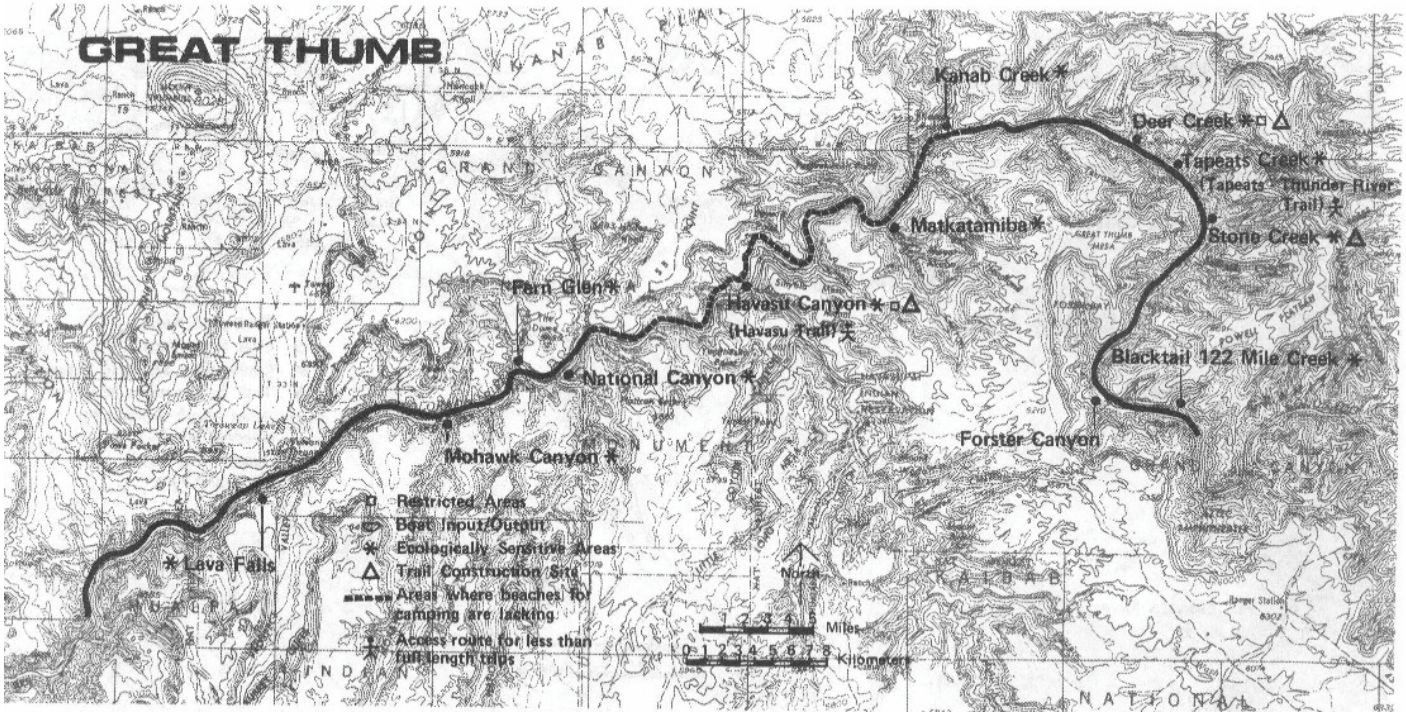
GREAT THUMB
Kanab Creek
Deer Creek
Tapeats Creek
(Tapeats - Thunder River Trail)
Matkatamiba
Stone Creek
Fern Glen
Havasu Canyon
(Havasu Trail)
Blacktail 122 Mile Creek
National Canyon
Forster Canyon
Mohawk Canyon
Lava Falls
Restricted Areas
Boat Input/Output
Ecologically Sensitive Areas
Trail Construction Site
Areas where beaches for camping are lacking
Access route for less than full length trips
Miles
Kilometers
North

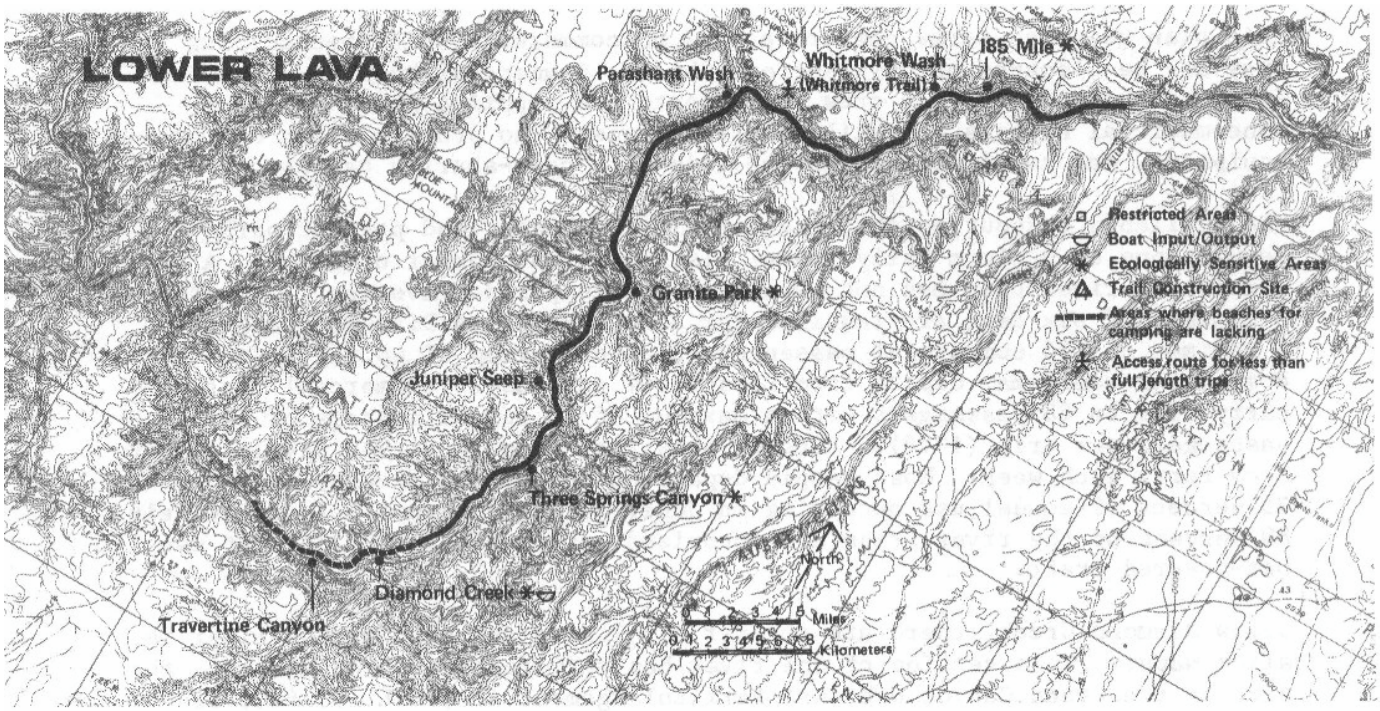
LOWER LAVA
Parashant Wash
Whitmore Wash
(Whitmore Trail)
185 Mile
Granite Park
Juniper Seep
Three Springs Canyon
Diamond Creek
Travertine Canyon
North
Miles
Kilometers
Restricted Areas
Boat Input/Output
Ecologically Sensitive Areas
Trail Construction Site
Areas where beaches for camping are lacking
Access route for less than full length trips

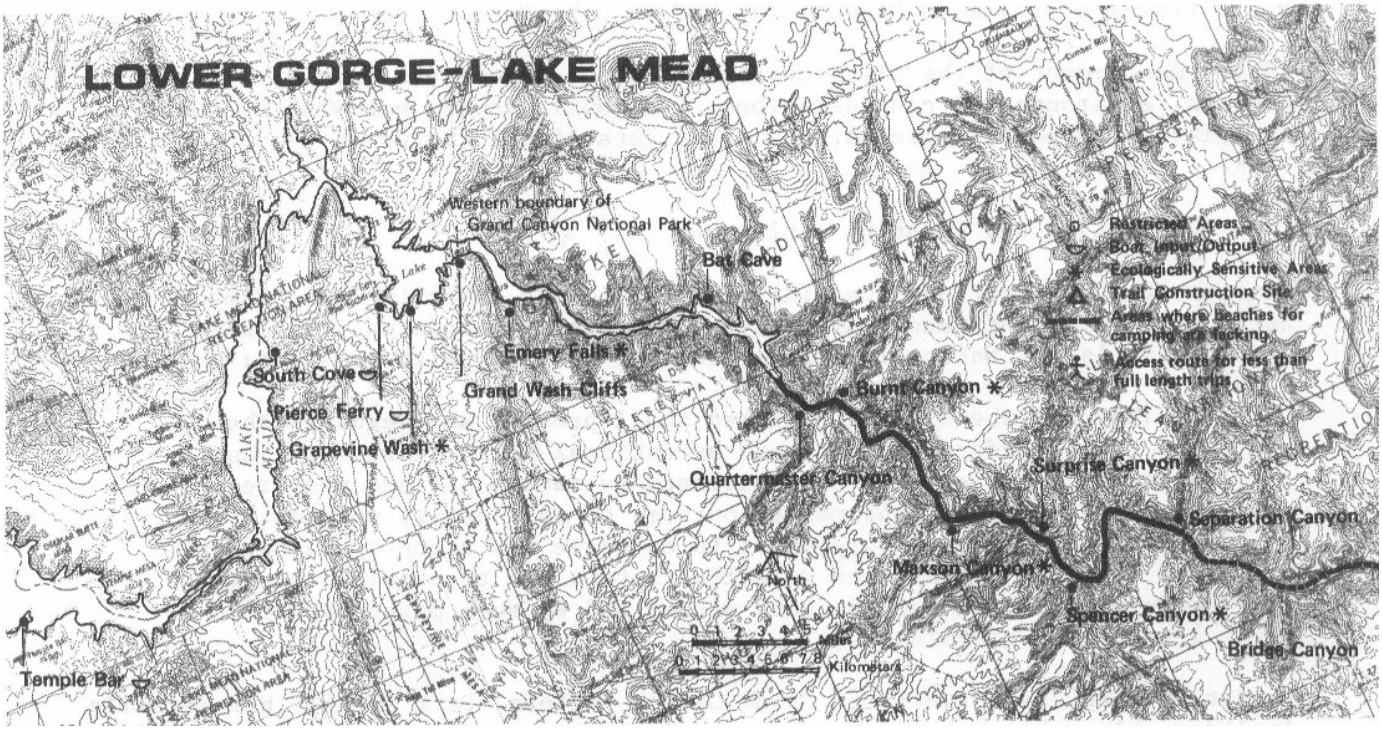
LOWER GORGE-LAKE MEAD
Western boundary of
Grand Canyon National Park
Bat Cave
Emery Falls
Grand Wash Cliffs
South Cove
Pierce Ferry
Grapevine Wash
Burnt Canyon
Quartermaster Canyon
Surprise Canyon
Separation Canyon
Maxson Canyon
Spencer Canyon
Bridge Canyon
Temple Bar
North
Miles
Kilometers
Restricted Areas
Boat Input/Output
Ecologically Sensitive Areas
Trail Construction Site
Areas where beaches for camping are lacking
Access route for less than full length trips