VICINITY MAP

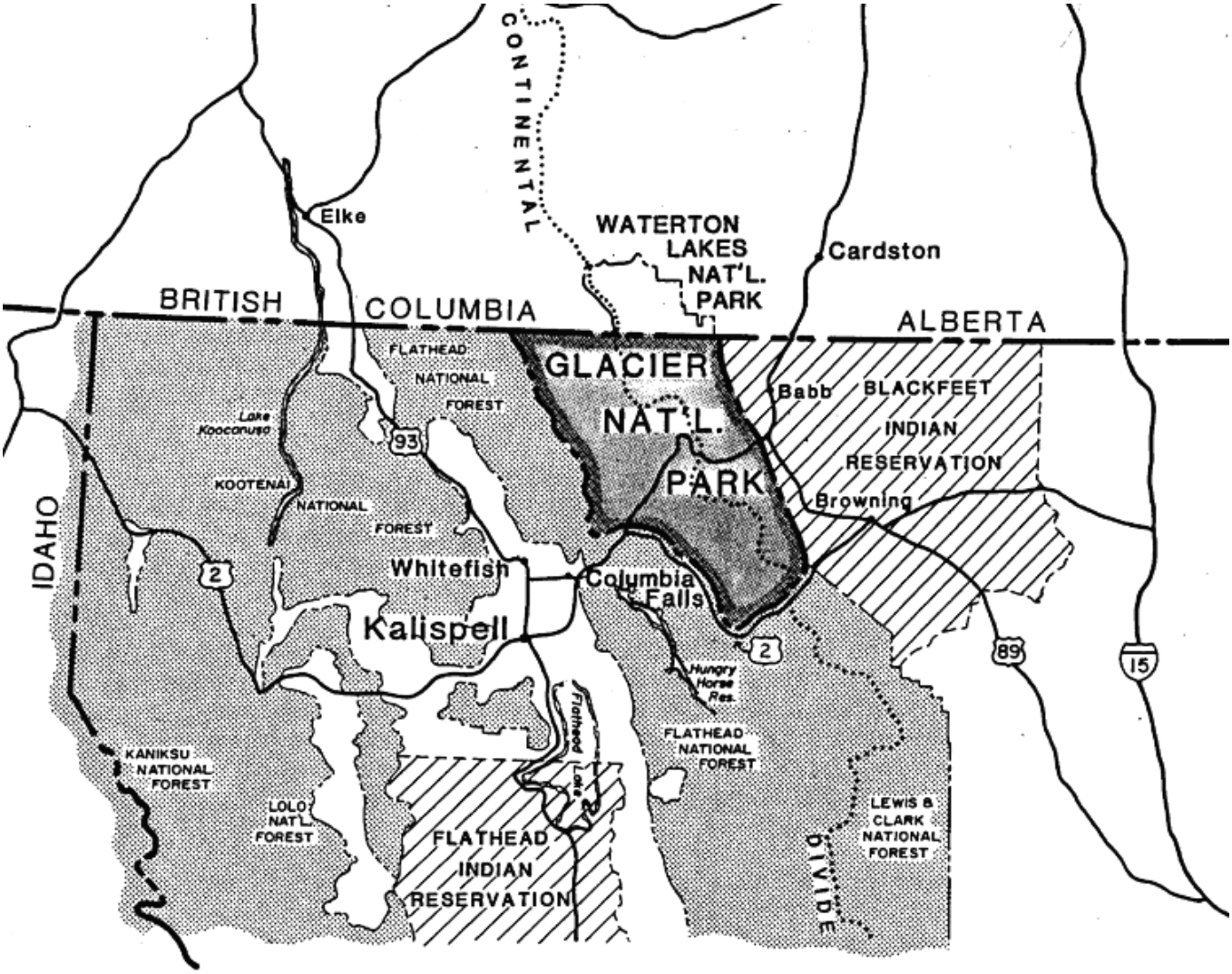

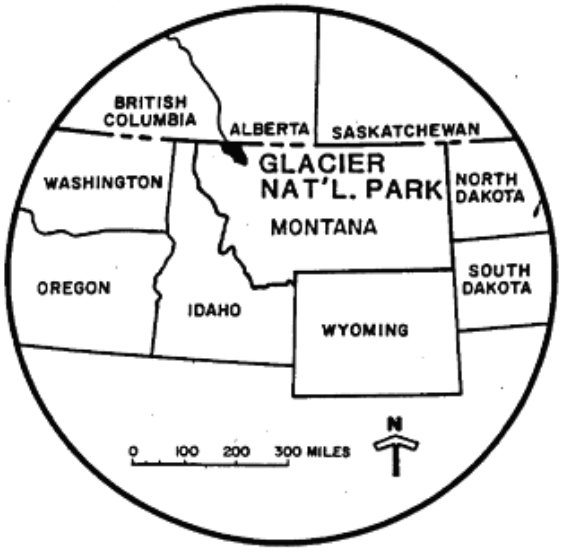

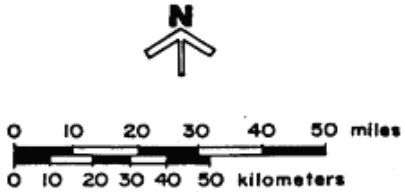

VICINITY MAP

GLACIER NATIONAL PARK
MONTANA

U.S. DEPT. OF THE INTERIOR – NATIONAL PARK SERVICE

LOCATION
Sperry and Granite Park Chalets

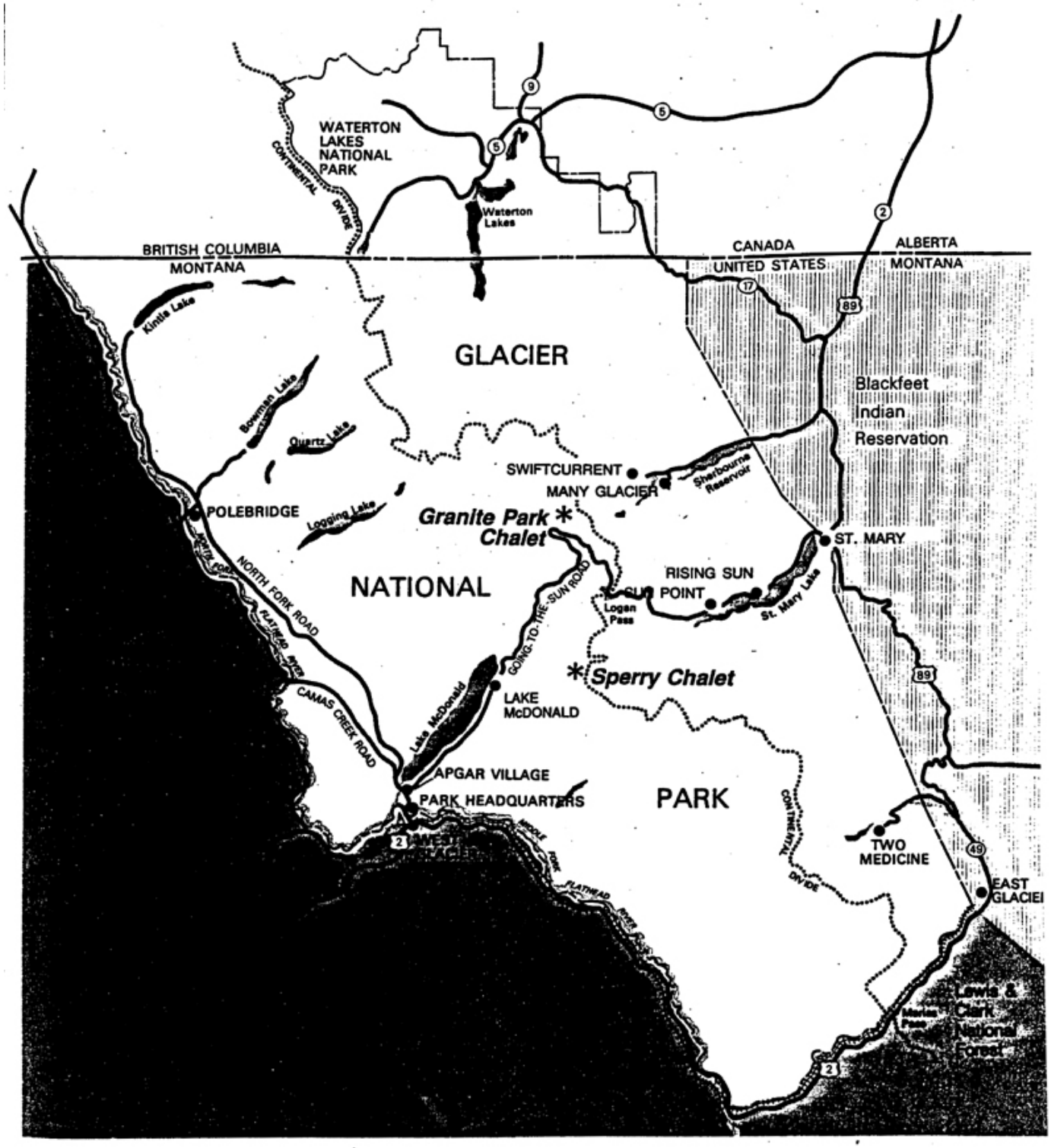

PARK BOUNDARY
PAVED ROAD
AMTRAK

0 5 10 MILES
0 5 8 16 KILOMETERS
N

LOCATION
Sperry and Granite Park Chalets
Glacier National Park
United States Department of the Interior
National Park Service

117 | 80,041
Oct. 1993 | RMRO

GRANITE PARK AND SPERRY CHALET LOCATIONS

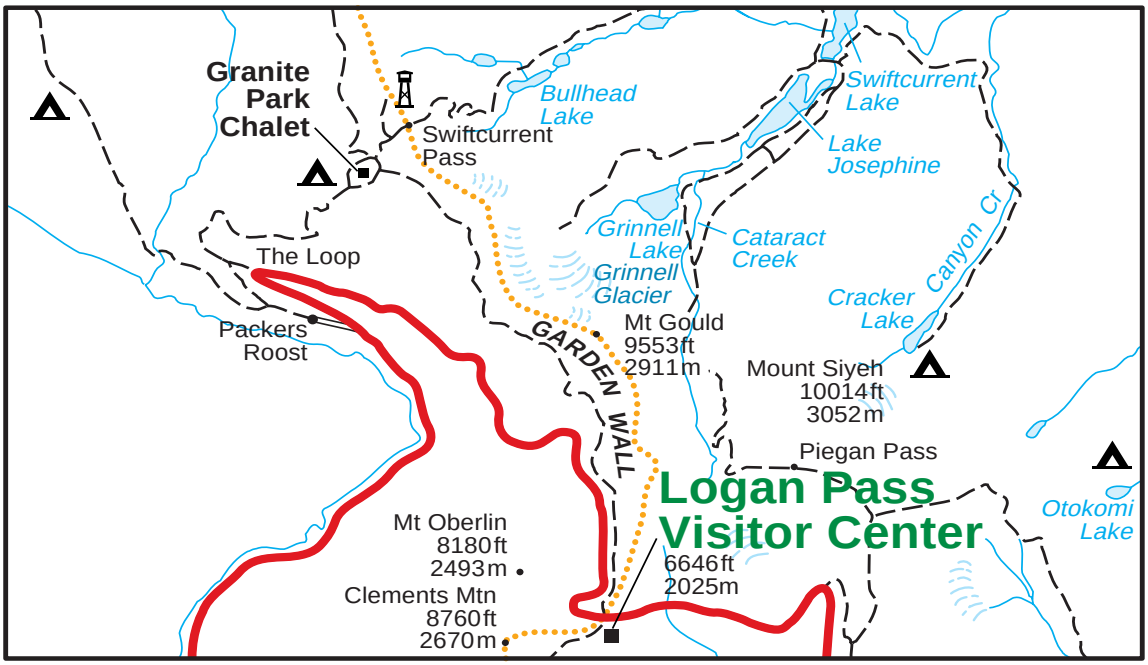

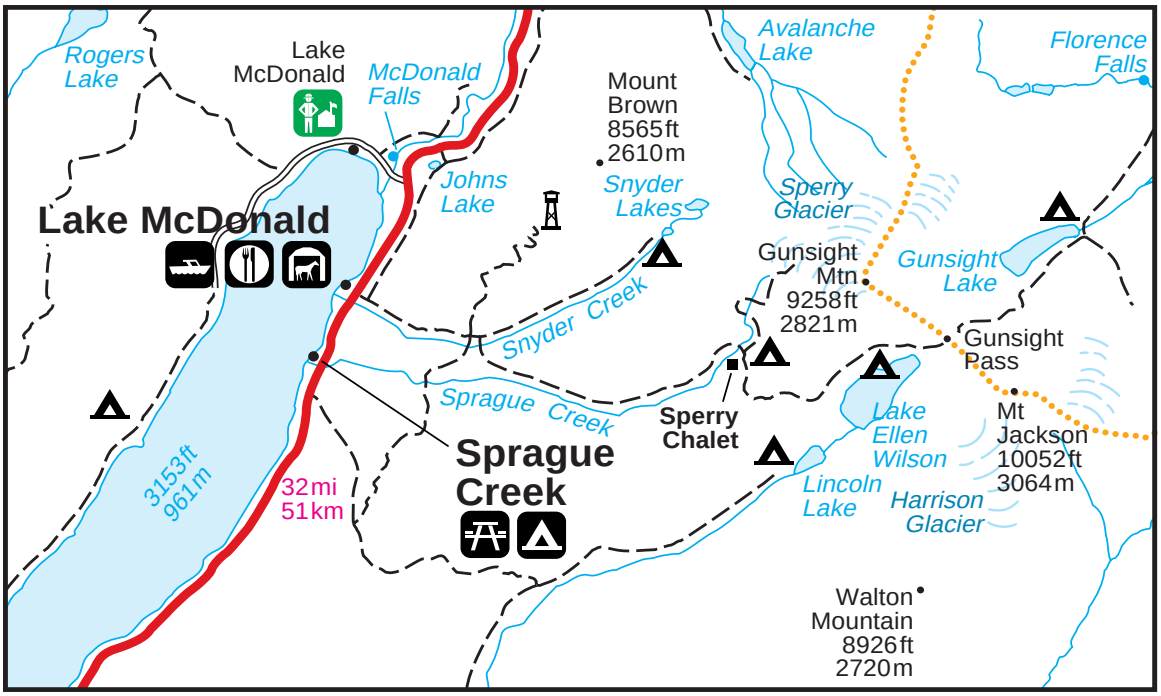

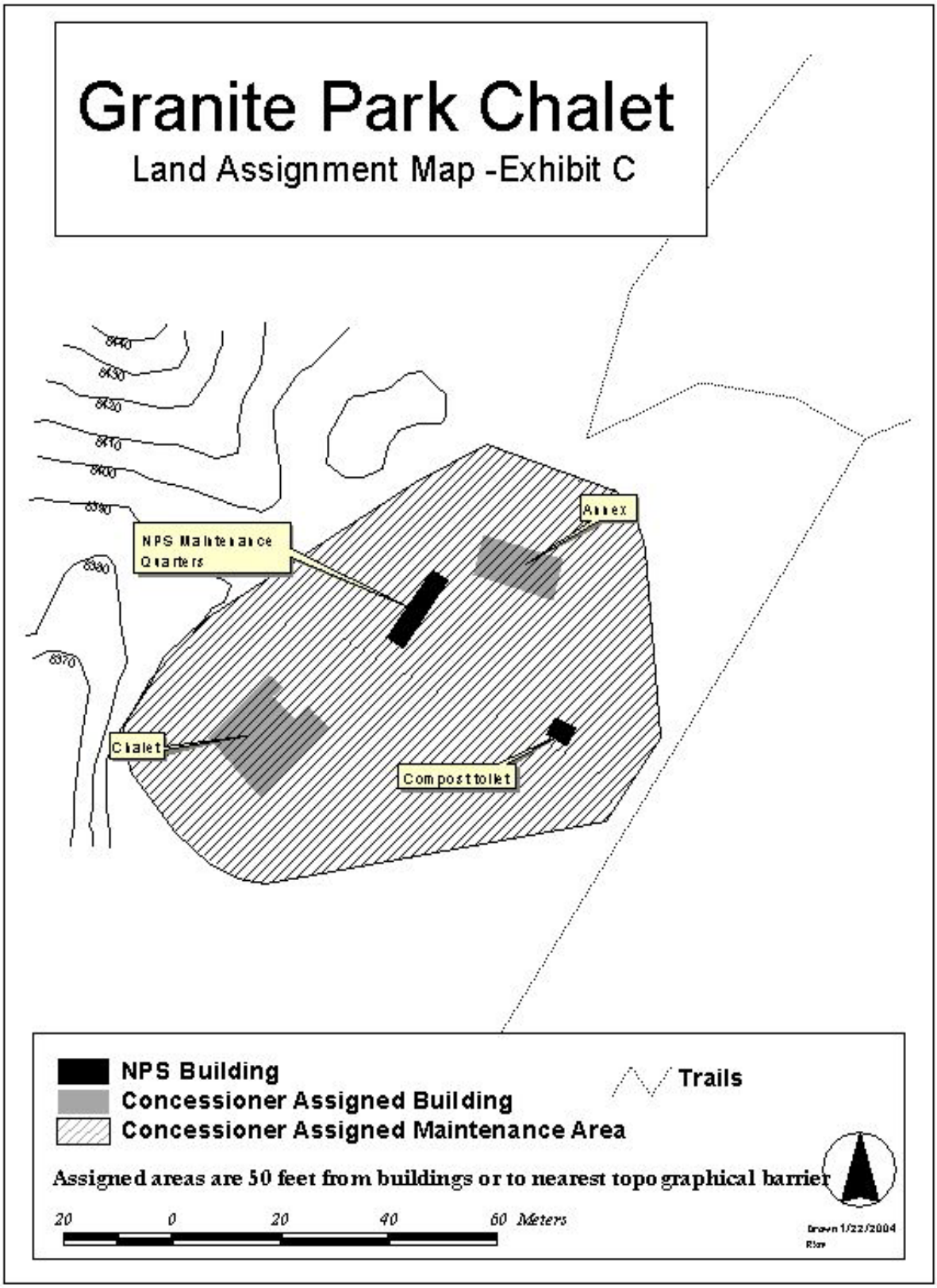
Granite Park Chalet
Land Assignment Map -Exhibit C
8440
8430
8420
8410
8400
8390
8380
8370
NPS Maintenance Quarters
Annex
Chalet
Compost toilet
NPS Building
Concessioner Assigned Building
Concessioner Assigned Maintenance Area
Trails
Assigned areas are 50 feet from buildings or to nearest topographical barrier
20 0 20 40 60 Meters
Drawn 1/22/2004

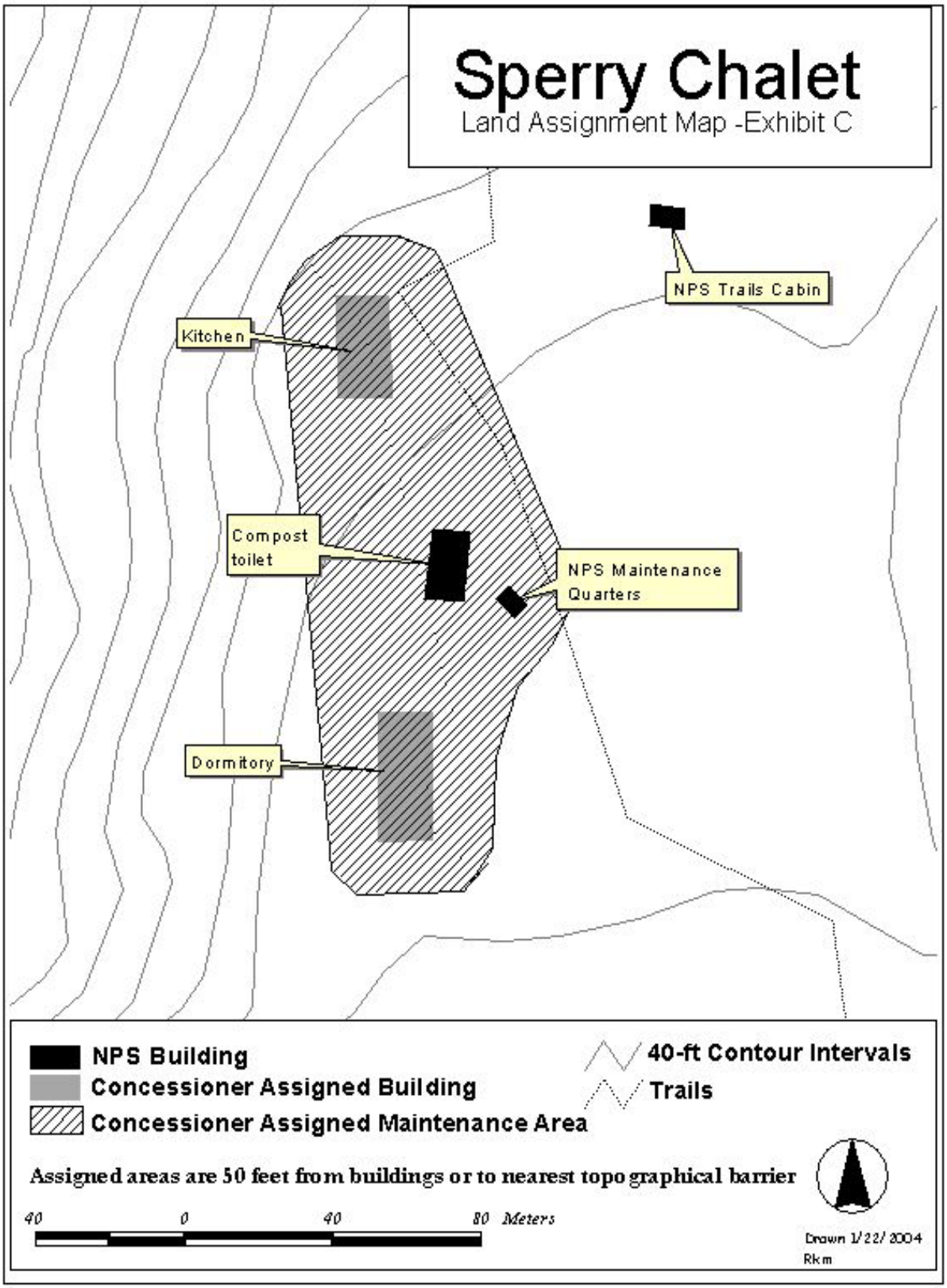
Sperry Chalet
Land Assignment Map -Exhibit C
NPS Trails Cabin
Kitchen
Compost toilet
NPS Maintenance Quarters
Dormitory
NPS Building
Concessioner Assigned Building
Concessioner Assigned Maintenance Area
40-ft Contour Intervals
Trails
Assigned areas are 50 feet from buildings or to nearest topographical barrier
40 0 40 80 Meters
Drawn 1/22/2004
Rkm