APPENDIX A

Figures

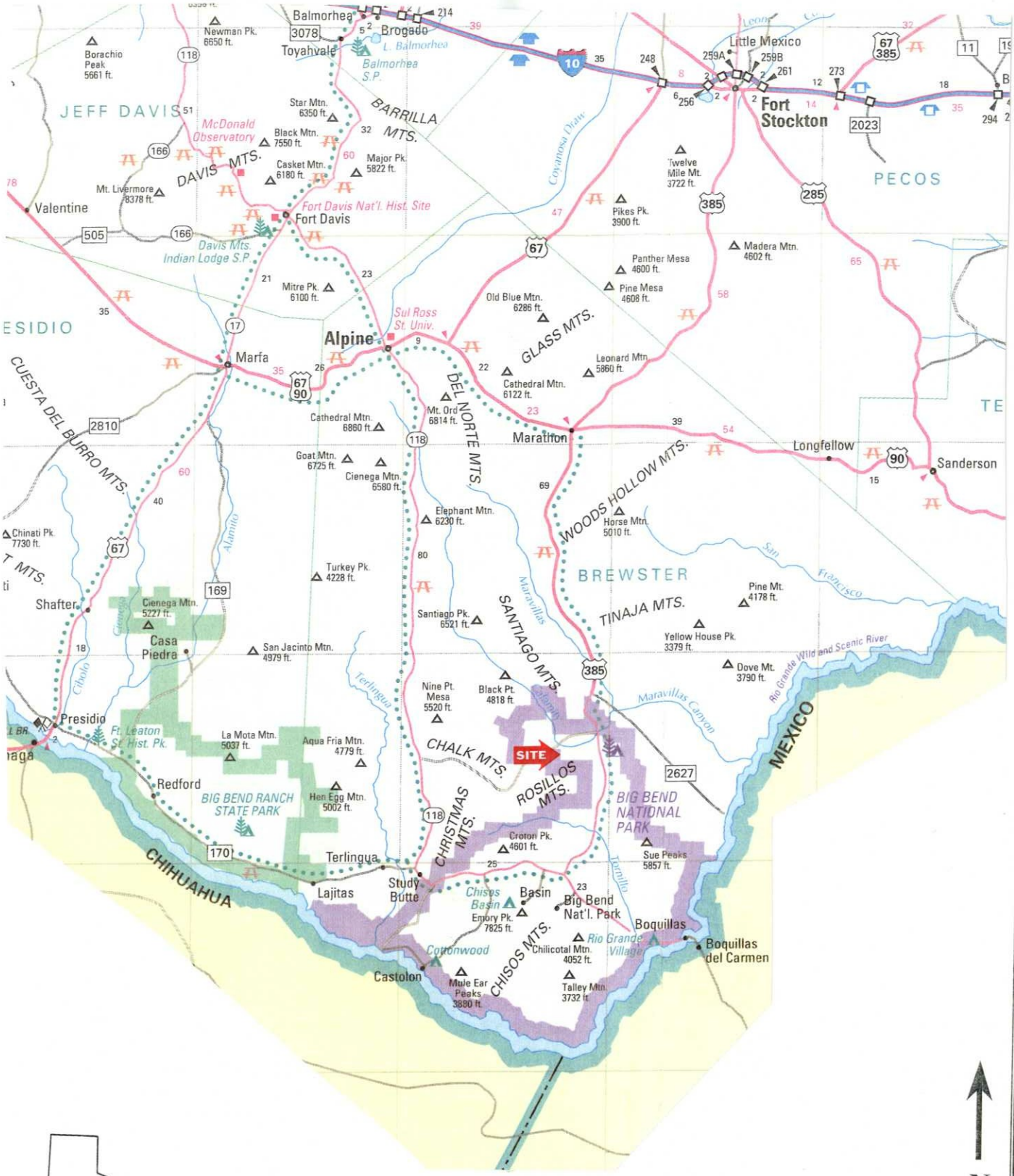

Scale: 1 inch = ~20 miles

Source: Texas Road Map, 2000

Site Vicinity Map	Proposed Solar-Powered Radio Repeater EA Rosillo Peak, Big Bend National Park Big Bend, Texas
Date: 03/04	
Figure 1	

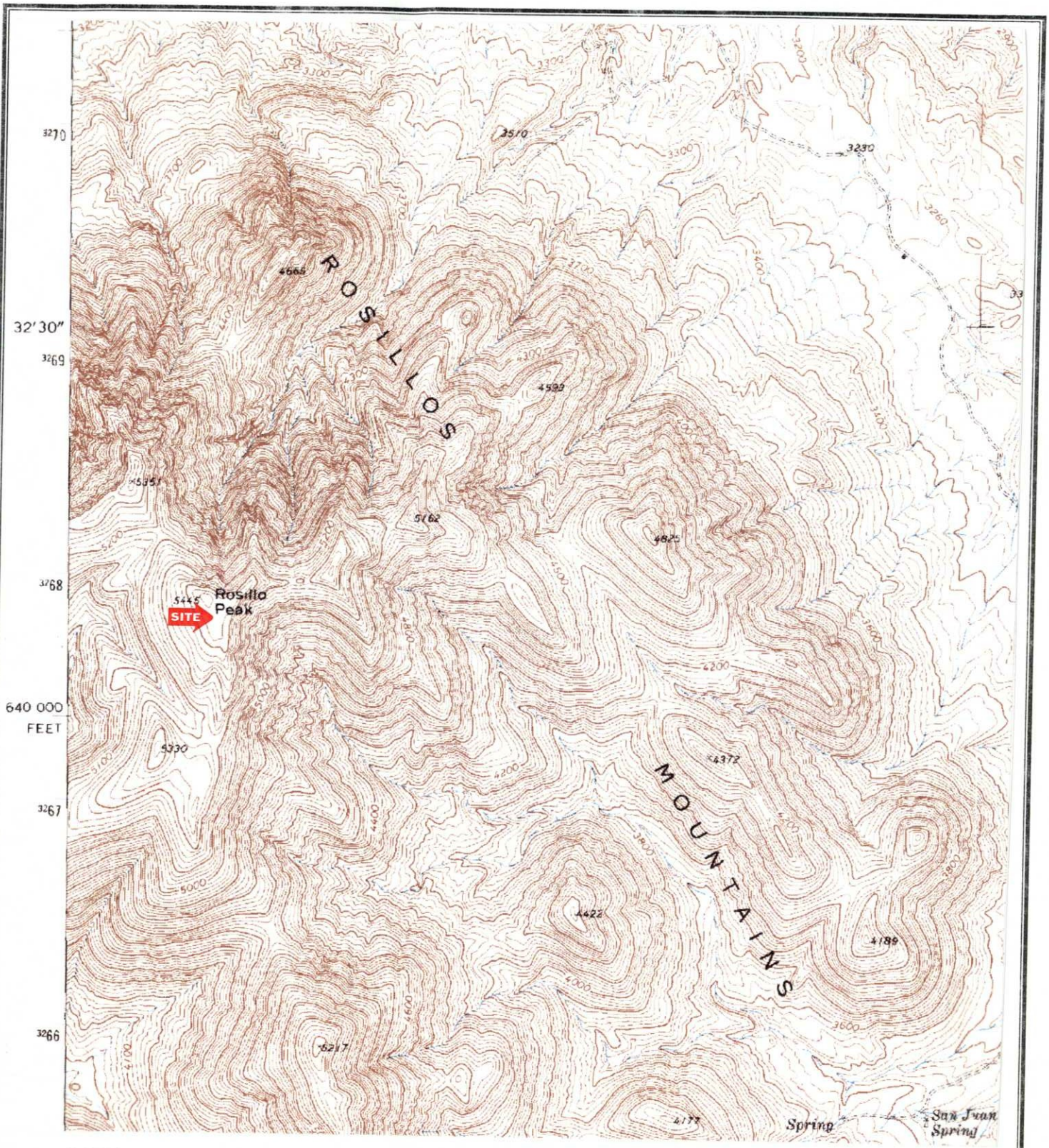

Source: USGS, Bone Spring Quadrangle, 1971

Scale: 1:24,000

N

Site Location Map	Proposed Solar-Powered Radio Repeater EA Rosillo Peak, Big Bend National Park Big Bend, Texas
Date: 03/04	
Figure 2	

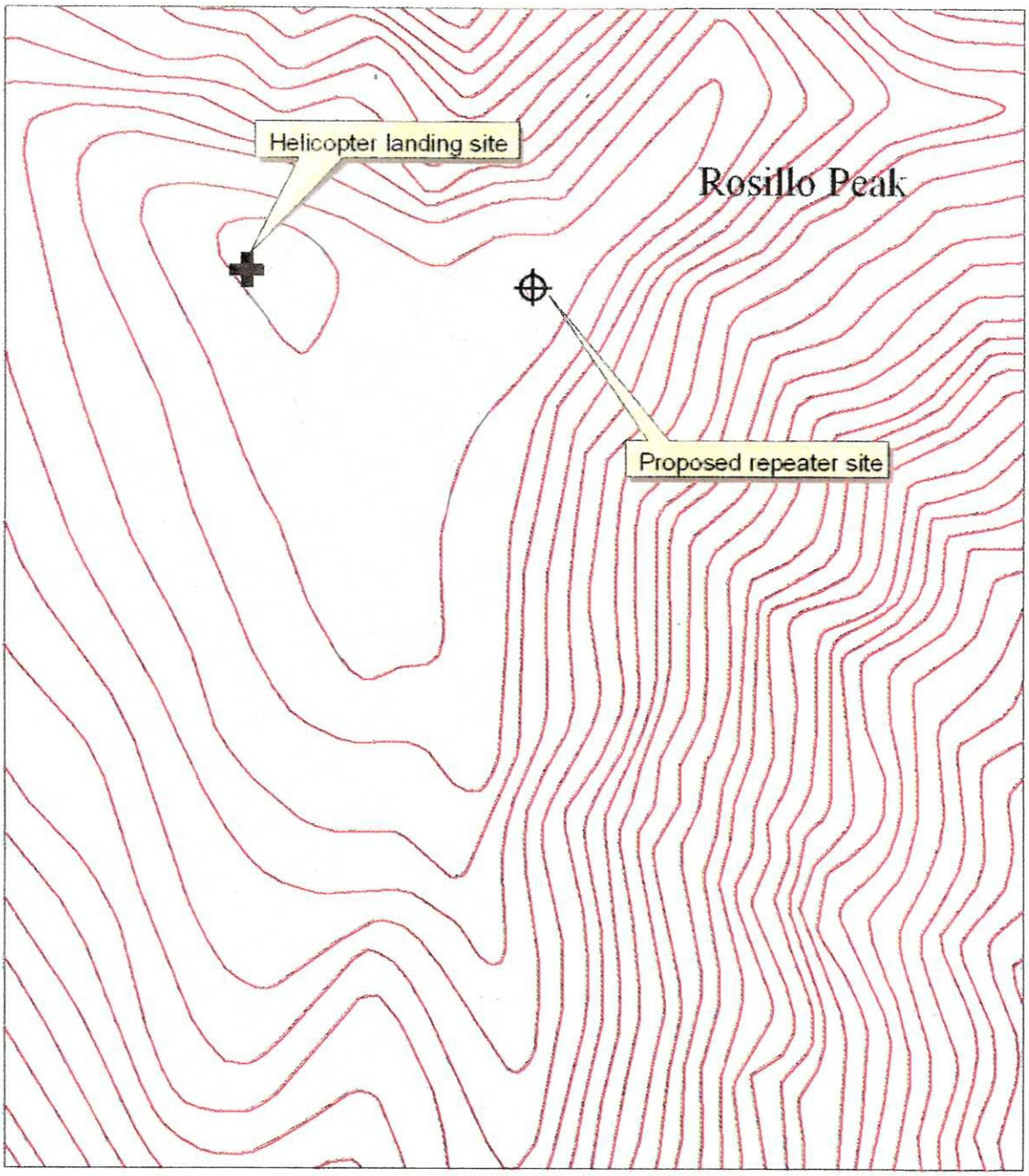

Source: USGS, Bone Spring Quadrangle, 1971

N

Site Features Map	Proposed Solar-Powered Radio Repeater EA Rosillo Peak, Big Bend National Park Big Bend, Texas
Date: 03/04	
Figure 3	

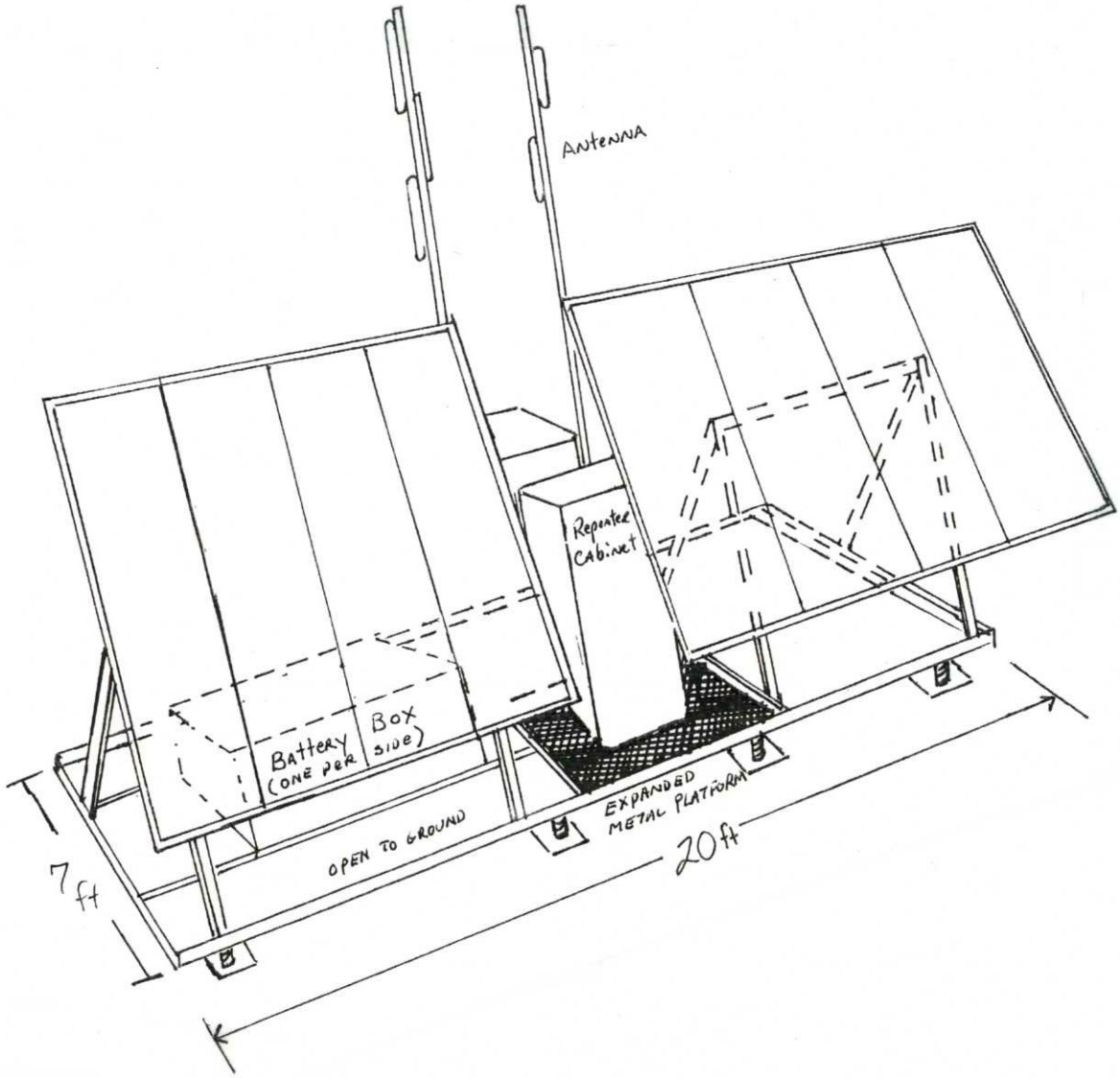

*Note: Not-to-scale

Proposed Installation Diagram	Proposed Solar-Powered Radio Repeater EA Rosillo Peak, Big Bend National Park Big Bend, Texas
Date: 03/04	
Figure 4	