



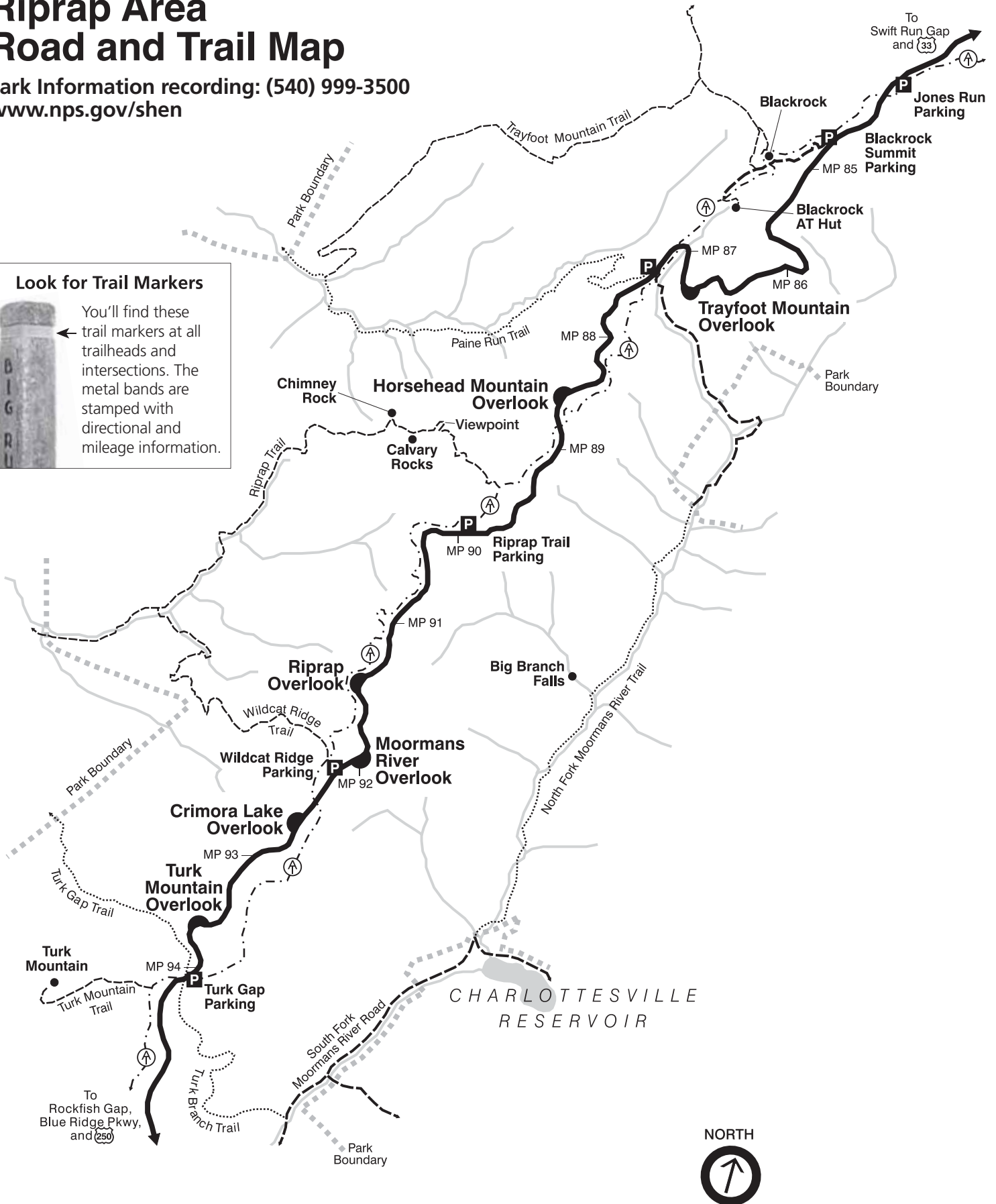
Riprap Area Road and Trail Map

Park Information recording: (540) 999-3500
www.nps.gov/shen

Look for Trail Markers



You'll find these trail markers at all trailheads and intersections. The metal bands are stamped with directional and mileage information.









Blackrock Summit - from Blackrock Summit parking, an easy one mile circuit hike (.8 mile round trip) with outstanding views and interesting geology.

Riprap Trail - 3.4 miles (moderate) round trip from parking area to Chimney Rock, or a 9.8 mile (steep sections) circuit connecting with Wildcat Ridge Trail and the Appalachian Trail.

Turk Mountain - fairly easy, shady 2.2 mile round trip hike to a view.

Note: Round trip hikes proceed to a destination and return by the same route. Circuit hikes begin and end at the same point without retracing steps.

-  SKYLINE DRIVE
-  PAVED ROAD
-  FIRE ROAD
-  STREAM
-  FOOT TRAIL (BLUE BLAZE)
-  APPALACHIAN TRAIL (WHITE BLAZE)
-  HORSE TRAIL (YELLOW BLAZE)

