



Dickey Ridge Area Road and Trail Map

Park Information recording: (540) 999-3500
www.nps.gov/shen


Dickey Ridge Trail - 2.7 miles round trip, fairly easy, has overgrown fields and small stream.

Fox Hollow Trail - 1.2 mile circuit, fairly easy, features homesites and a cemetery. *Pets are not allowed on this trail.* Guidebook available at visitor centers and at trailhead.

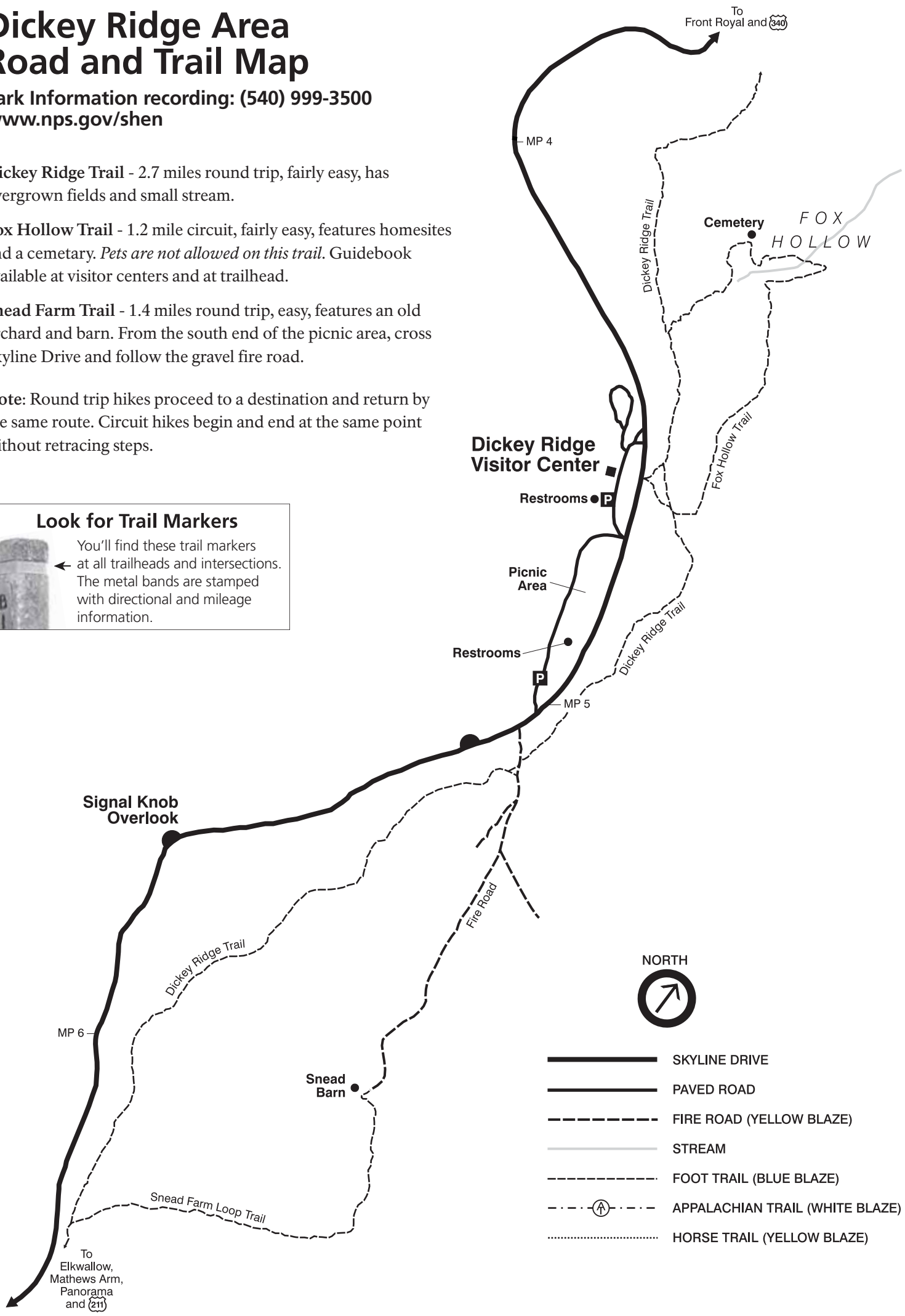
Snead Farm Trail - 1.4 miles round trip, easy, features an old orchard and barn. From the south end of the picnic area, cross Skyline Drive and follow the gravel fire road.









Note: Round trip hikes proceed to a destination and return by the same route. Circuit hikes begin and end at the same point without retracing steps.

Look for Trail Markers



You'll find these trail markers at all trailheads and intersections. The metal bands are stamped with directional and mileage information.



- NORTH

-  SKYLINE DRIVE
 -  PAVED ROAD
 -  FIRE ROAD (YELLOW BLAZE)
 -  STREAM
 -  FOOT TRAIL (BLUE BLAZE)
 -  APPALACHIAN TRAIL (WHITE BLAZE)
 -  HORSE TRAIL (YELLOW BLAZE)

