San Antonio Missions

National Park Service
U.S. Department of the Interior

San Antonio Missions
National Historical Park

Getting Around the Park

Photo: Mission Trails route - Identifable by green candy cane light poles and brick edge paving

Automobile & Bus

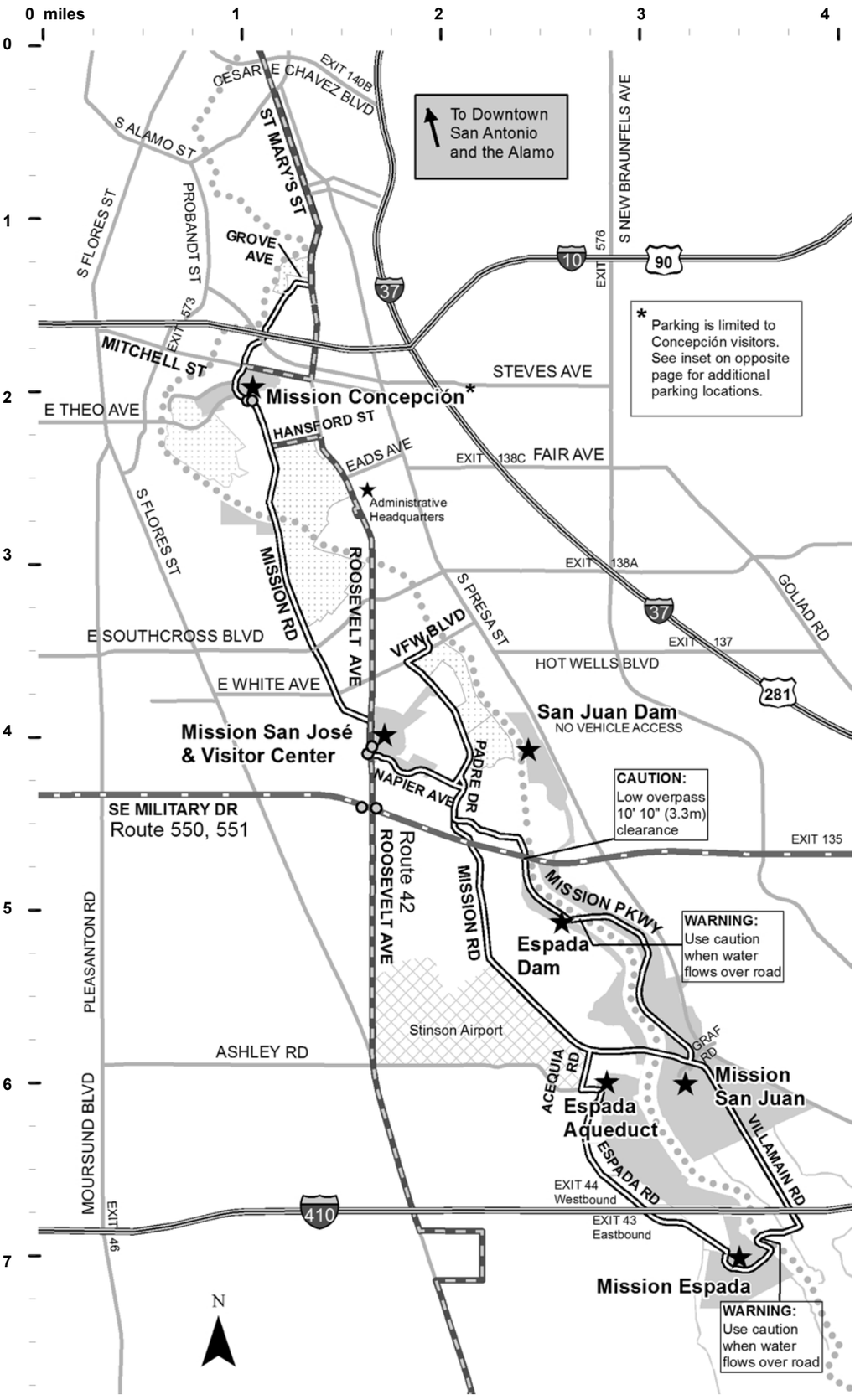

* Parking is limited to Concepción visitors. See inset on opposite page for additional parking locations.

CAUTION: Low overpass 10' 10" (3.3m) clearance

WARNING: Use caution when water flows over road

WARNING: Use caution when water flows over road

LEGEND

- National Park Service Site
- San Antonio River
- Park Boundary
- Public Parks
- Mission Trails (Auto)

VIA Metropolitan Transit

- Bus Stop Closest to NPS Site

Bus Routes Near NPS Sites*

- 42: Stops within 1/4 mile
- 550/551: Stops within 1/2 mile

For additional information: www.viainfo.net

Private "For Hire" Transportation

For information on private transportation tours see a listing at the San Antonio Convention and Visitors Bureau website: www.visitsanantonio.com

NPS Site Addresses

Mission Concepción
807 Mission Road
San Antonio, Texas 78210

Mission San José & Visitor Center
6701 San Jose Drive
San Antonio, TX 78214

Mission San Juan
9101 Graf Road
San Antonio, Texas 78214

Mission Espada
10040 Espada Road
San Antonio, Texas 78214

Espada Aqueduct
9043 Espada Road
San Antonio, Texas 78214

www.nps.gov/saan

Hike and Bike

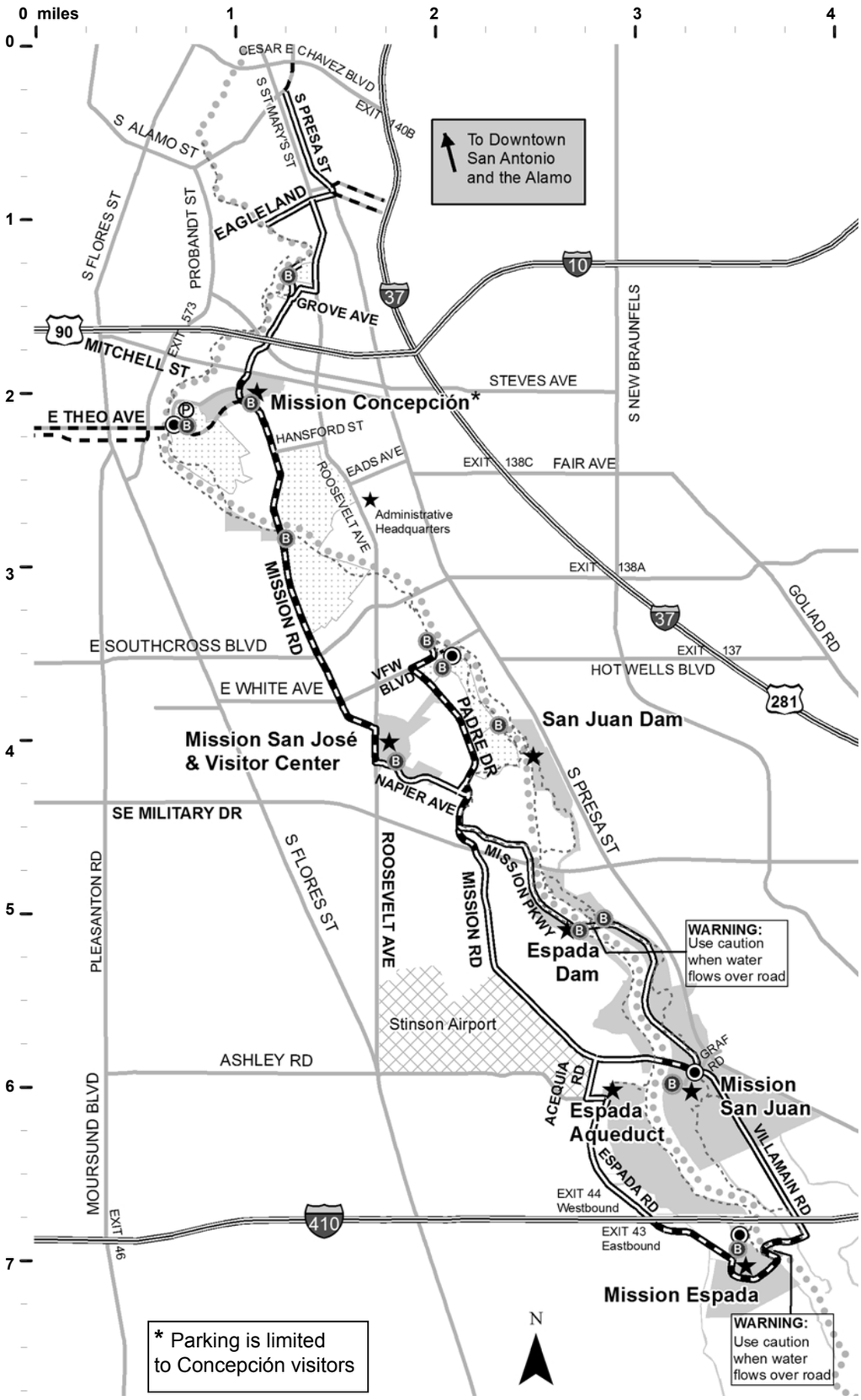

★ National Park Service Site

Bike Lane

San Antonio River

Park Boundary

Public Parks

Mission Trails

Mission Trails is a designated route between the five San Antonio missions, identifiable by green candy cane light poles and brick edge paving, designed to serve a multi-modal range of users to include bicycles, pedestrians, and personal vehicles.

Mission to River Portal

River Walk Trail

River Walk Trail is a community investment to revitalize the river through eco-system restoration, flood control, multi-use trails and recreational opportunities. Mission Reach is the 8-mile segment connecting to the missions. For additional information and up to date trail closures visit: www.sanantonioriver.org

B-cycle Bike Share Station
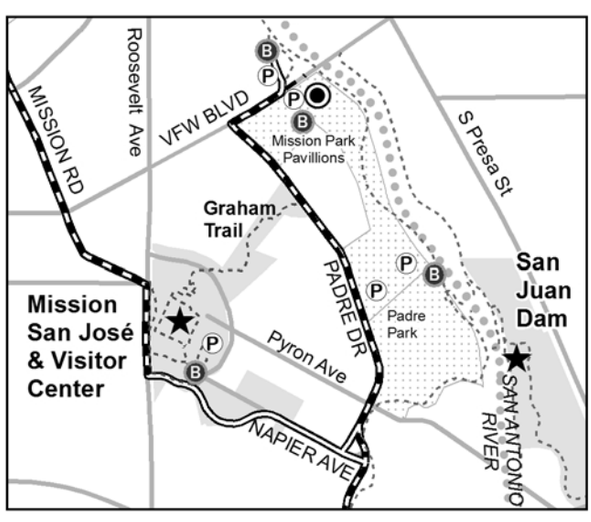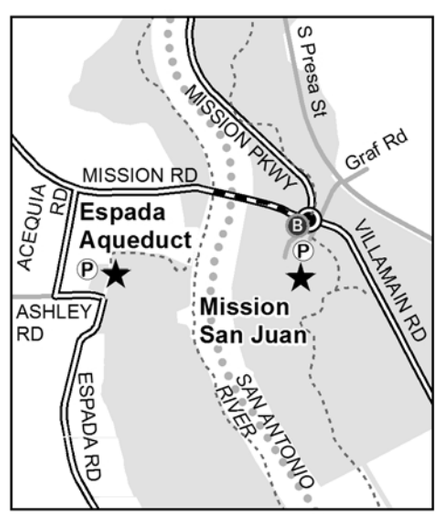
B-cycle is San Antonio's municipal bike sharing system that provides alternative transportation downtown and along the Mission Reach. Information on affordable rates and more at: www.sanantonio.bcycle.com