

Robinson Grave
Jesse Ewing Grave

Log House

Hook & Young Graves

Black Smith Shop

Log Store House

Pump House

Shelter & Corrals

Stone House
Store

Chicken House

Caretakers House

Jarvie House

Log House

Dug Out

Privy

Retaining Wall

Water Wheel










Ferry Post
AND Cable Crossing

Log House

Barn

GREEN RIVER
Flow →

LEGEND

-  = EXISTING JARVIE BUILDINGS
-  = NON-EXISTANT JARVIE BUILDING LOCATIONS
-  = ROADWAY OR CROSSING
-  = EXISTING JARVIE FENCES
-  = NON-EXISTANT JARVIE FENCE LOCATIONS
-  = JARVIE IRRIGATION CANAL
-  = APPROX. OLD, RIVER ALIGNMENT
-  = EXISTING JARVIE FERRY POST, CABLE CROSSING
-  = GRAVE SITES

0 50 100 FEET
25 75

JOHN JARVIE RANCH
1880-1909

DRAWN BY: RON ALSTON
DATE DRAWN: 2-29-80