
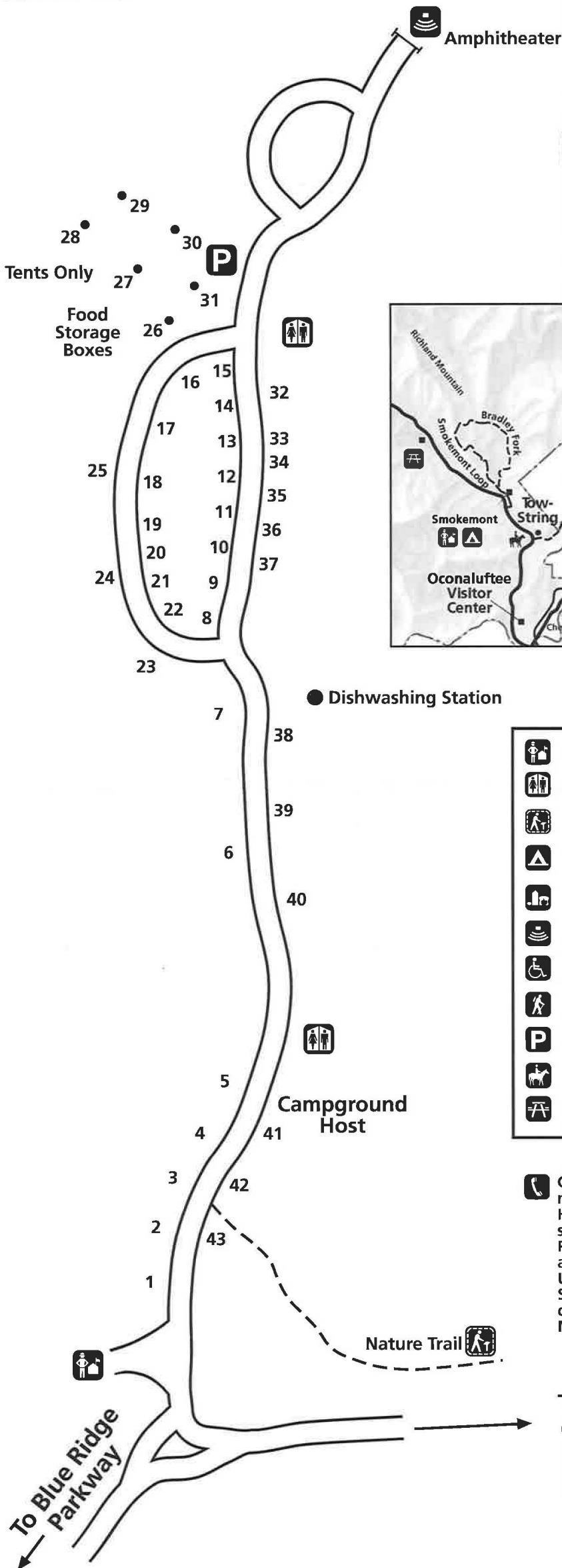
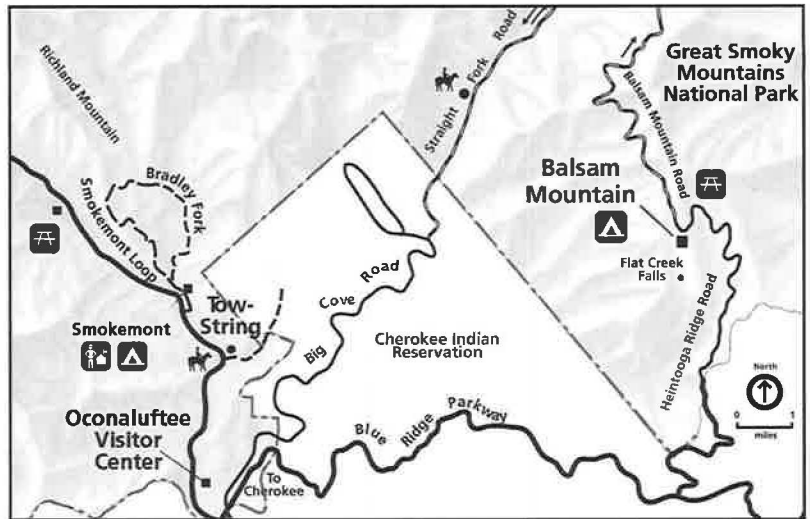


**Balsam Mountain
Campground Map**



NORTH



● Dishwashing Station

- | | |
|--|--------------------|
| | Ranger Station |
| | Restrooms |
| | Interpretive Trail |
| | Campground |
| | Camp Supplies |
| | Amphitheater |
| | Disability Access |
| | Hiking Trail |
| | Parking |
| | Horse Trail |
| | Picnic Area |

Closest telephone is 13 miles away. Take Heintooga Ridge Road south to Blue Ridge Parkway. Turn left (east) and go to Soco Gap. Take U.S. 19 west 0.5 mile to Starvin Marvins. Next closest phones are in Maggie Valley.

To Heintooga Road and Overlook, Round Bottom Picnic Area, and Flat Creek trailhead