Services and Facilities

Emergencies
For medical or other emergencies contact a ranger or call 307-344-7381 or 911.

Medical clinic

Winter road closures
From early November to early May most park roads are closed. The exception is the road in the park between the North Entrance and Cooke City. It is open all year.

From mid-December to early March, oversnow vehicles may be used only on the unplowed, groomed park roads. Call park headquarters for regulations or check the park website, www.nps.gov/yell.

Check the park newspaper for seasonal dates of services and facilities.

- Ranger station
- Campground
- Lodging
- Food service
- Picnic area
- Store
- Gas station (some have auto repair)
- Self-guiding trail
- Horse rental
- Boat launch

Mammoth Hot Springs
6239ft 1902m

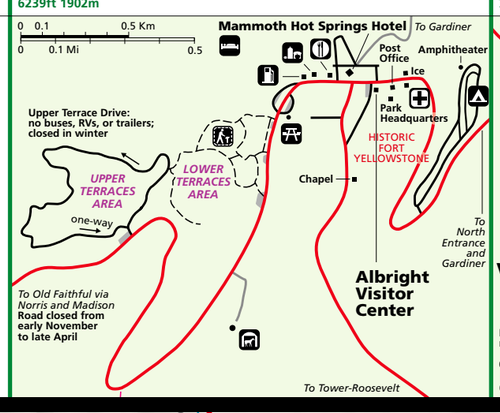

Old Faithful
7365ft 2254m

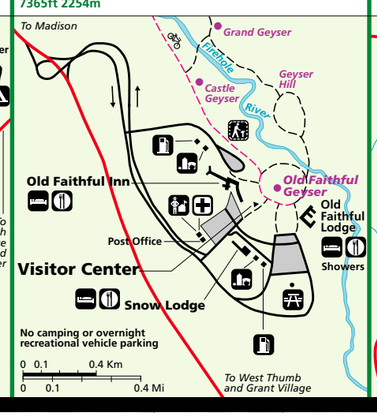

Canyon Village
7734ft 2357m

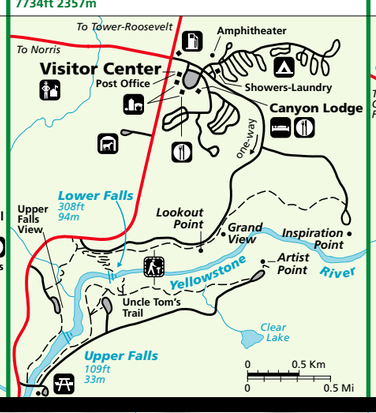

West Thumb and Grant Village
7733ft 2357m

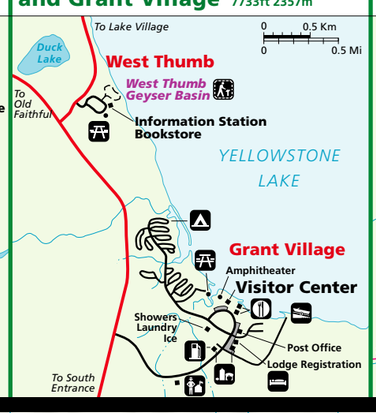

Fishing Bridge, Lake Village and Bridge Bay
7784ft 2373m

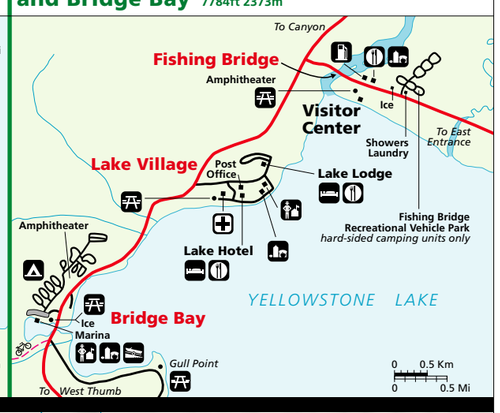

Road construction is underway on park roadways. Check the park newspaper for delays or closures.

Backcountry use
Get permits required for backcountry camping and trail maps at most ranger stations. Do not use this map for backcountry hiking. There are almost 1,000 miles of trails.

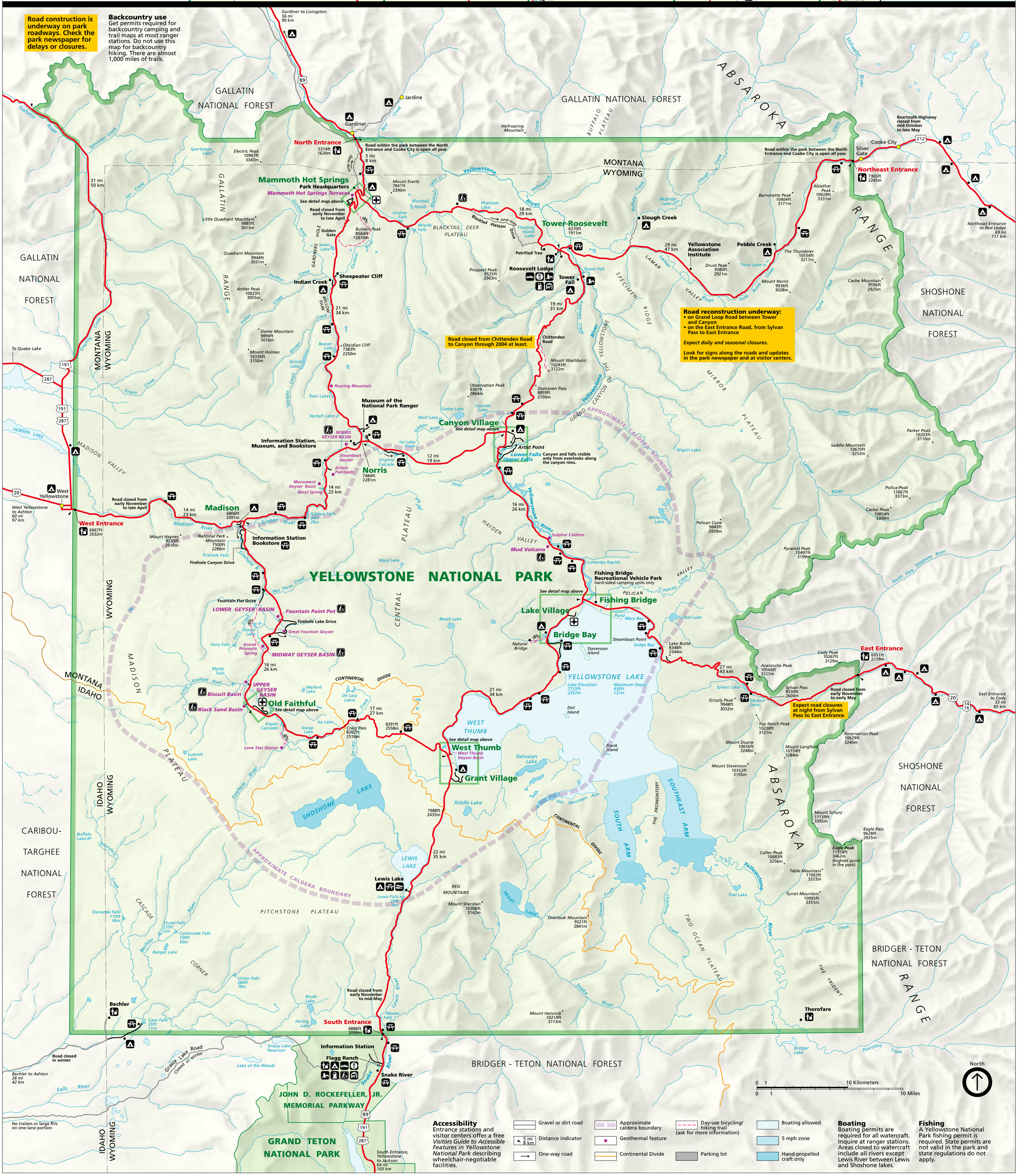

Accessibility
Entrance stations and visitor centers offer a free *Visitors Guide to Accessible Features in Yellowstone National Park* describing wheelchair-negotiable facilities.

Gravel or dirt road
5 mi 8 km Distance indicator
One-way road
Approximate caldera boundary
Geothermal feature
Continental Divide
Day-use bicycling/hiking trail (ask for more information)
Parking lot
Boating allowed
5 mph zone
Hand-propelled craft only

Boating
Boating permits are required for all watercraft. Inquire at ranger stations. Areas closed to watercraft include all rivers except Lewis River between Lewis and Shoshone lakes.

Fishing
A Yellowstone National Park fishing permit is required. State permits are not valid in the park and state regulations do not apply.