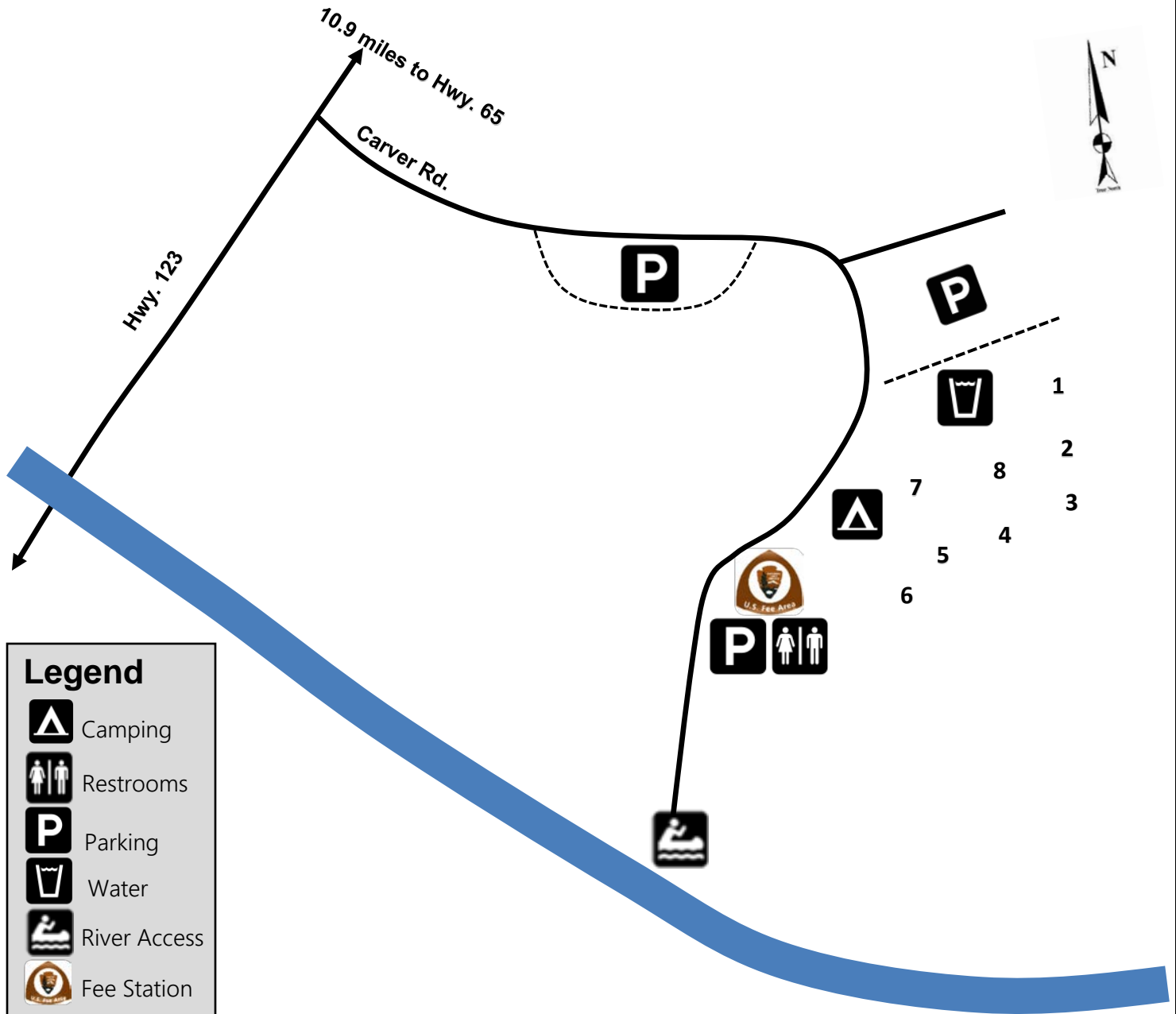




# Buffalo National River

Carver

National Park Service  
U.S. Department of Interior



## Legend

-  Camping
-  Restrooms
-  Parking
-  Water
-  River Access
-  Fee Station

## Directions:

Take Hwy. 65 south out of Harrison and travel approximately 13.1 miles to the Hwy. 123 turnoff in Western Grove. Turn right on Hwy. 123 and travel approximately 10.9 miles to Carver Rd. turnoff on the right side of the road (signs are posted).

## Campground Coordinates:

- Lat: **35.98518231630**
- Long: **93.03818672990**

## Amenities:

- Vault Toilets
- Drinking Water
- Fire Grates
- Picnic Tables
- Fee (\$16 night)  
(March 15 – November 14)

## Information Contact:

Steel Creek Visitor  
Information

870-861-2570

Tyler Bend Visitor Center  
(870) 439-2502

## Emergency Contact:

MROCC Emergency  
Dispatch  
1-888-692-1162