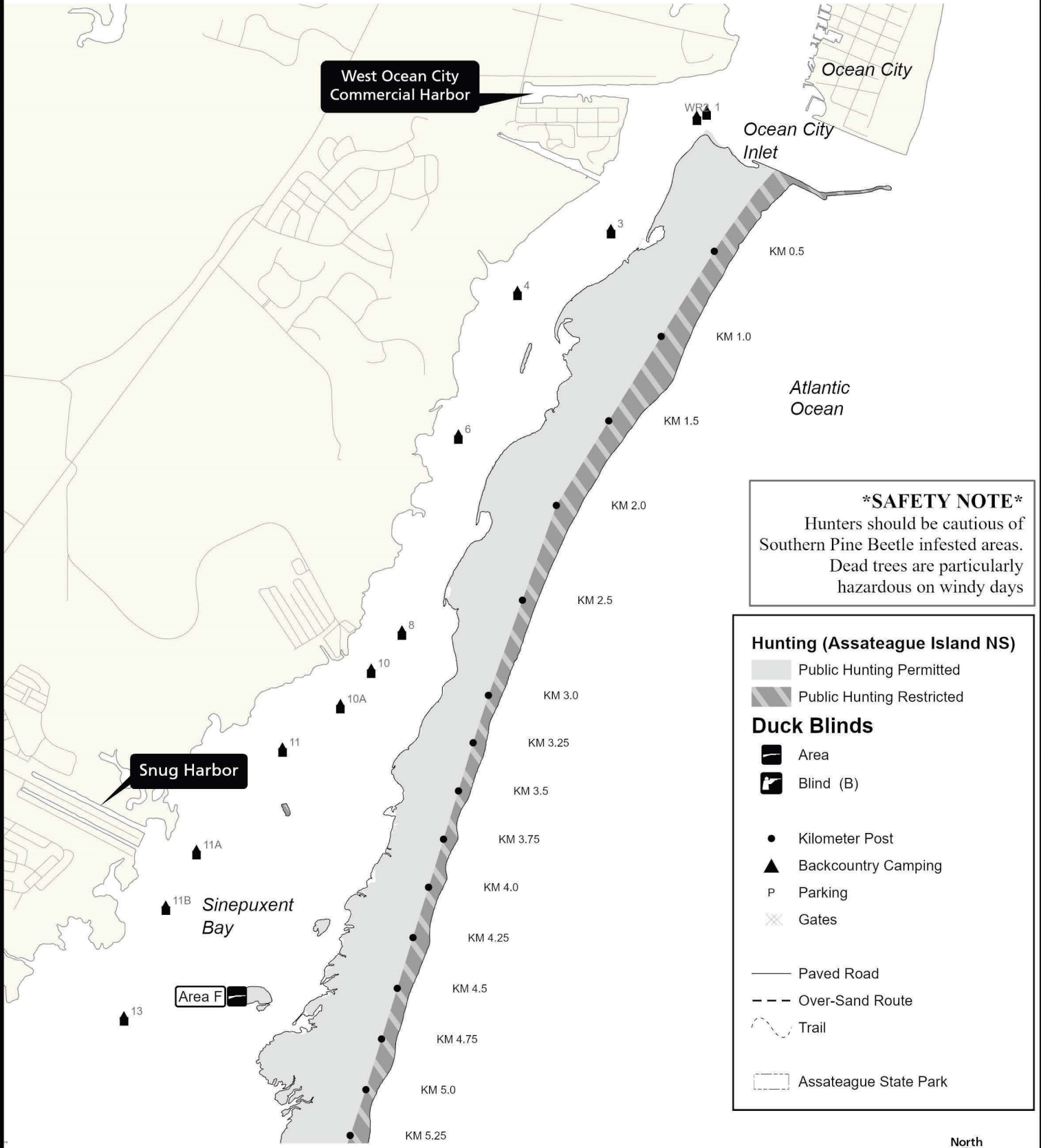


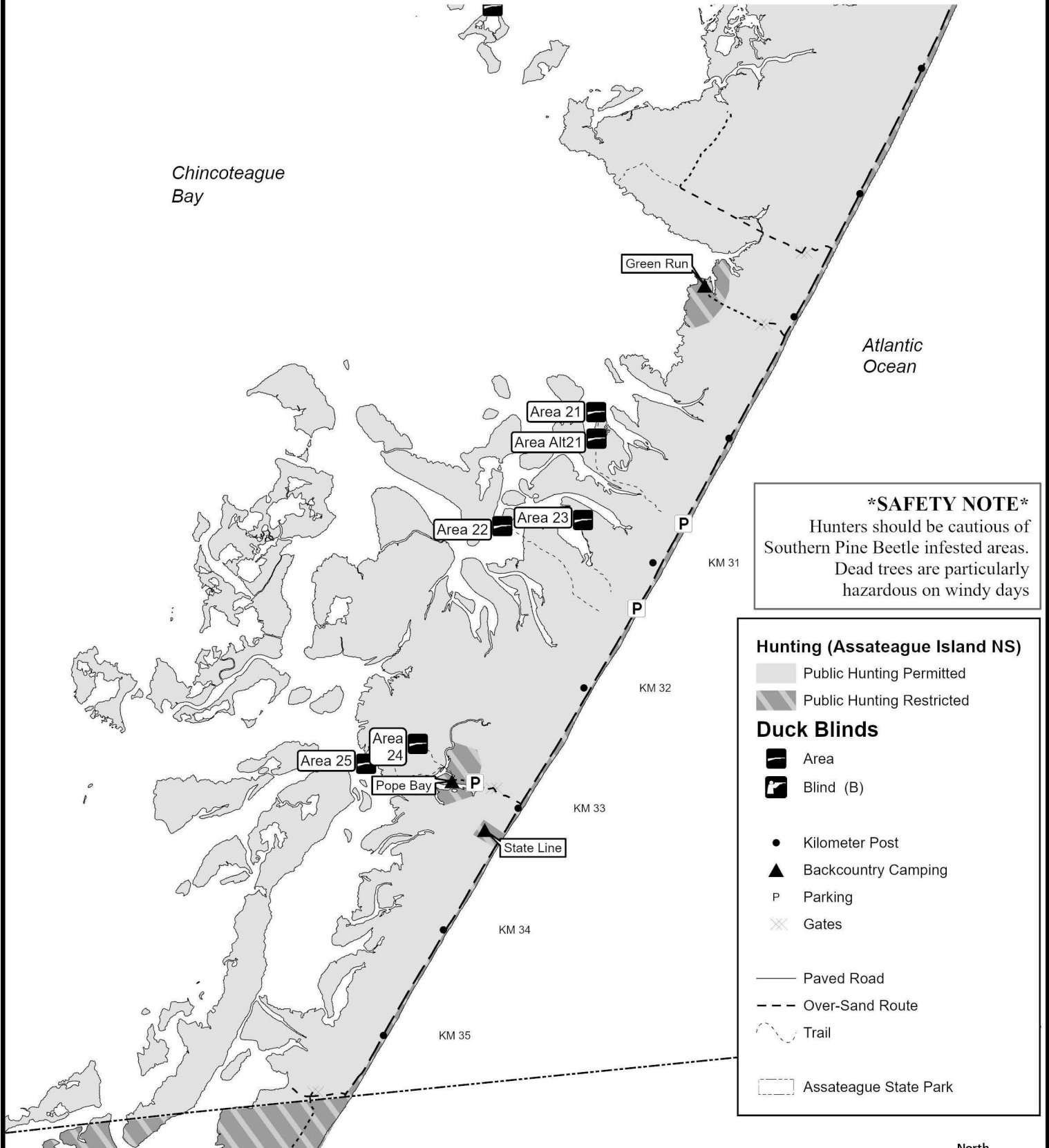


Hunting Map: Northern Hunt Zone





Hunting Map: OSV South



SAFETY NOTE
Hunters should be cautious of Southern Pine Beetle infested areas. Dead trees are particularly hazardous on windy days

Hunting (Assateague Island NS)

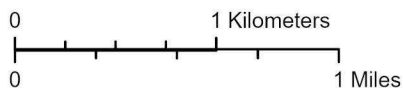
- Public Hunting Permitted
- Public Hunting Restricted

Duck Blinds

- Area
- Blind (B)

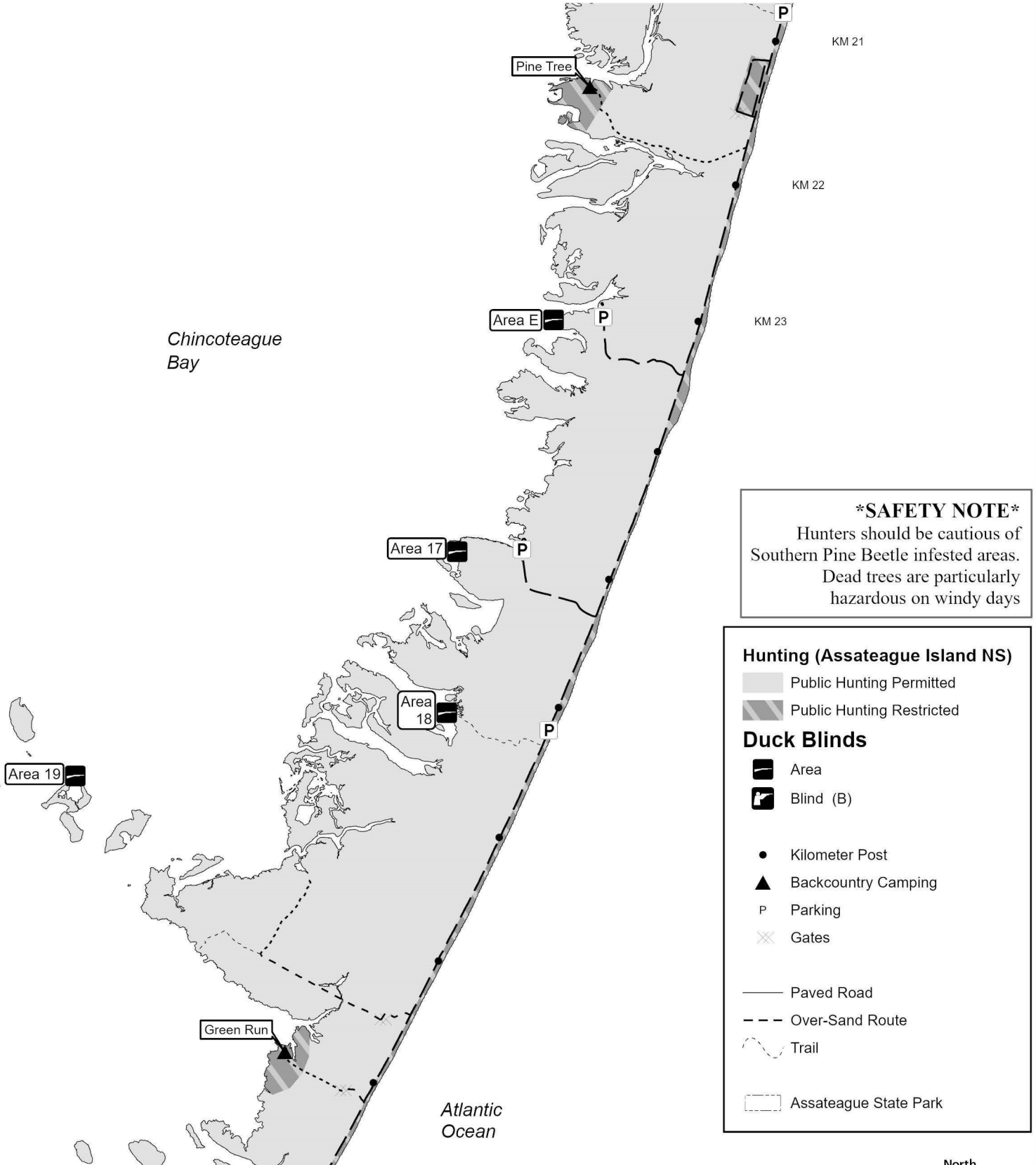
- Kilometer Post
- Backcountry Camping
- P** Parking
- Gates

- Paved Road
- Over-Sand Route
- Trail
- Assateague State Park





Hunting Map: OSV North



SAFETY NOTE
Hunters should be cautious of Southern Pine Beetle infested areas. Dead trees are particularly hazardous on windy days

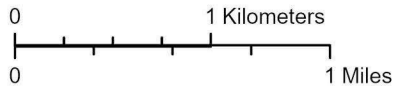
Hunting (Assateague Island NS)

- Public Hunting Permitted
- Public Hunting Restricted

Duck Blinds

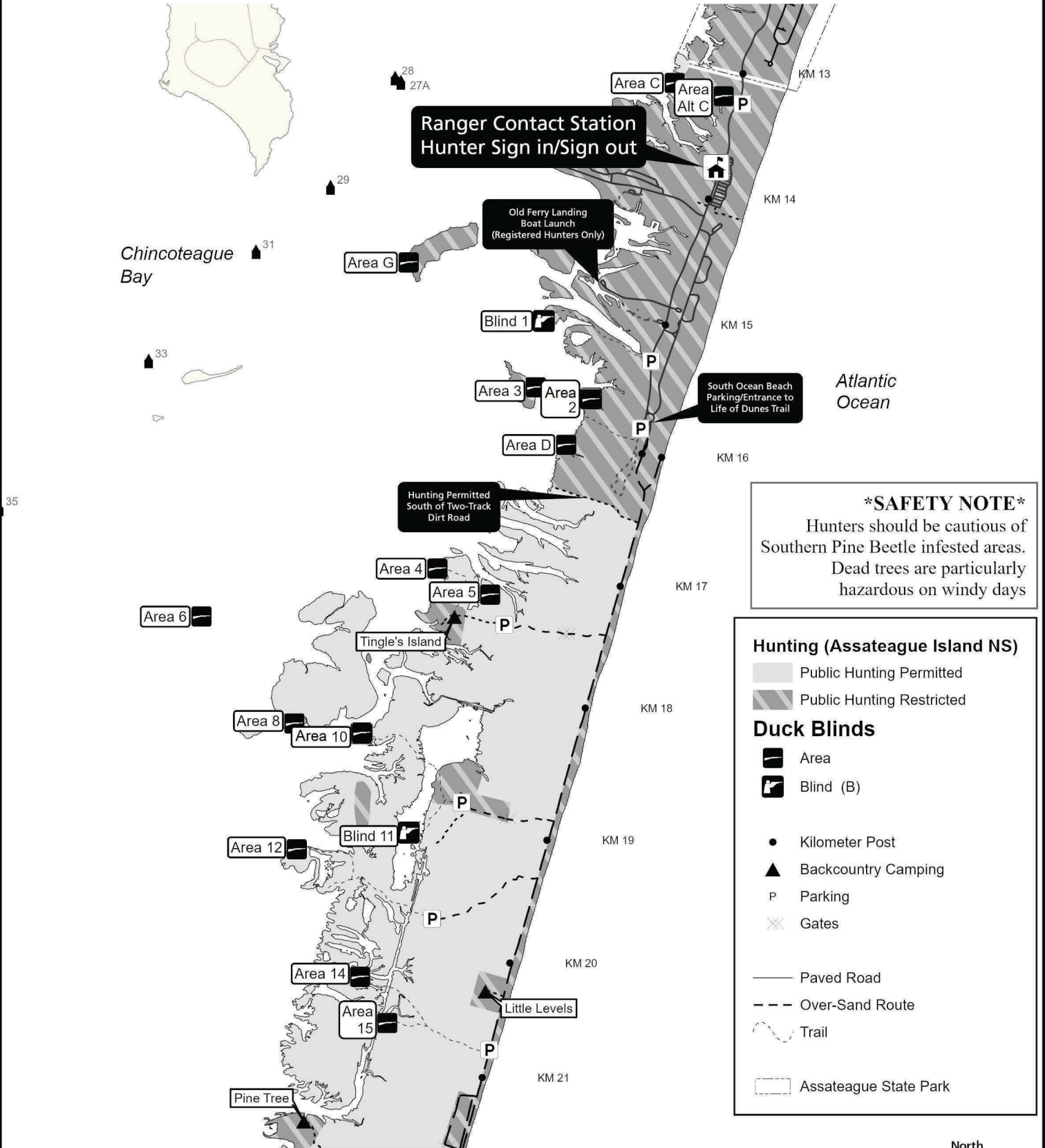
- Area
- Blind (B)

- Kilometer Post
- ▲ Backcountry Camping
- P Parking
- ⊗ Gates
- Paved Road
- - - Over-Sand Route
- ~ Trail
- ⎓ Assateague State Park





Hunting Map: South End Walk-In/OSV



SAFETY NOTE
Hunters should be cautious of Southern Pine Beetle infested areas. Dead trees are particularly hazardous on windy days

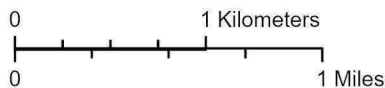
Hunting (Assateague Island NS)

- Public Hunting Permitted
- Public Hunting Restricted

Duck Blinds

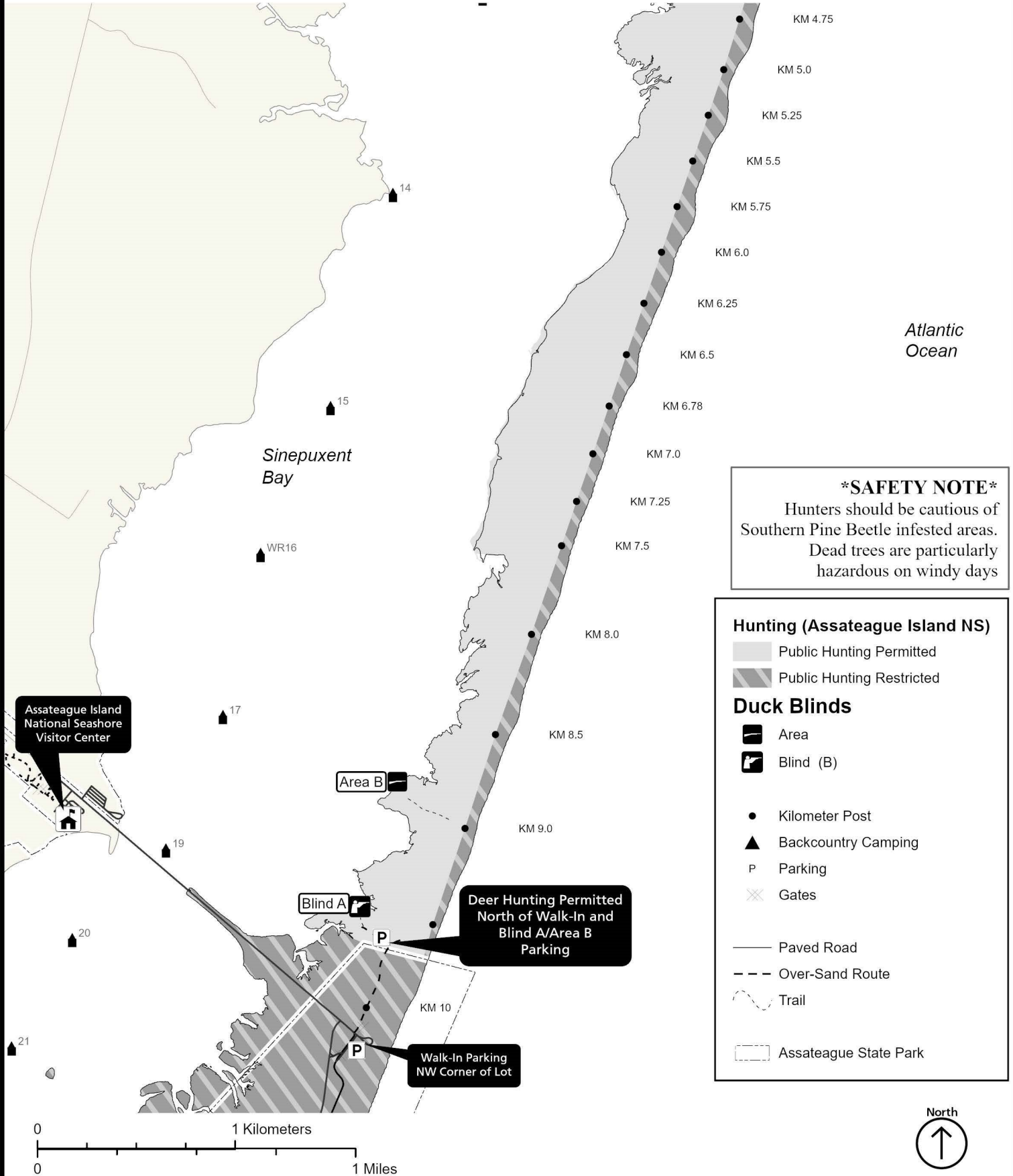
- Area
- Blind (B)

- Kilometer Post
- Backcountry Camping
- Parking
- Gates
- Paved Road
- Over-Sand Route
- Trail
- Assateague State Park





Hunting Map: Northern Hunt Zone



SAFETY NOTE
 Hunters should be cautious of Southern Pine Beetle infested areas. Dead trees are particularly hazardous on windy days

Assateague Island National Seashore Visitor Center

Area B

Blind A

Deer Hunting Permitted North of Walk-In and Blind A/Area B Parking

Walk-In Parking NW Corner of Lot



Hunting Map: Northern Hunt Zone

