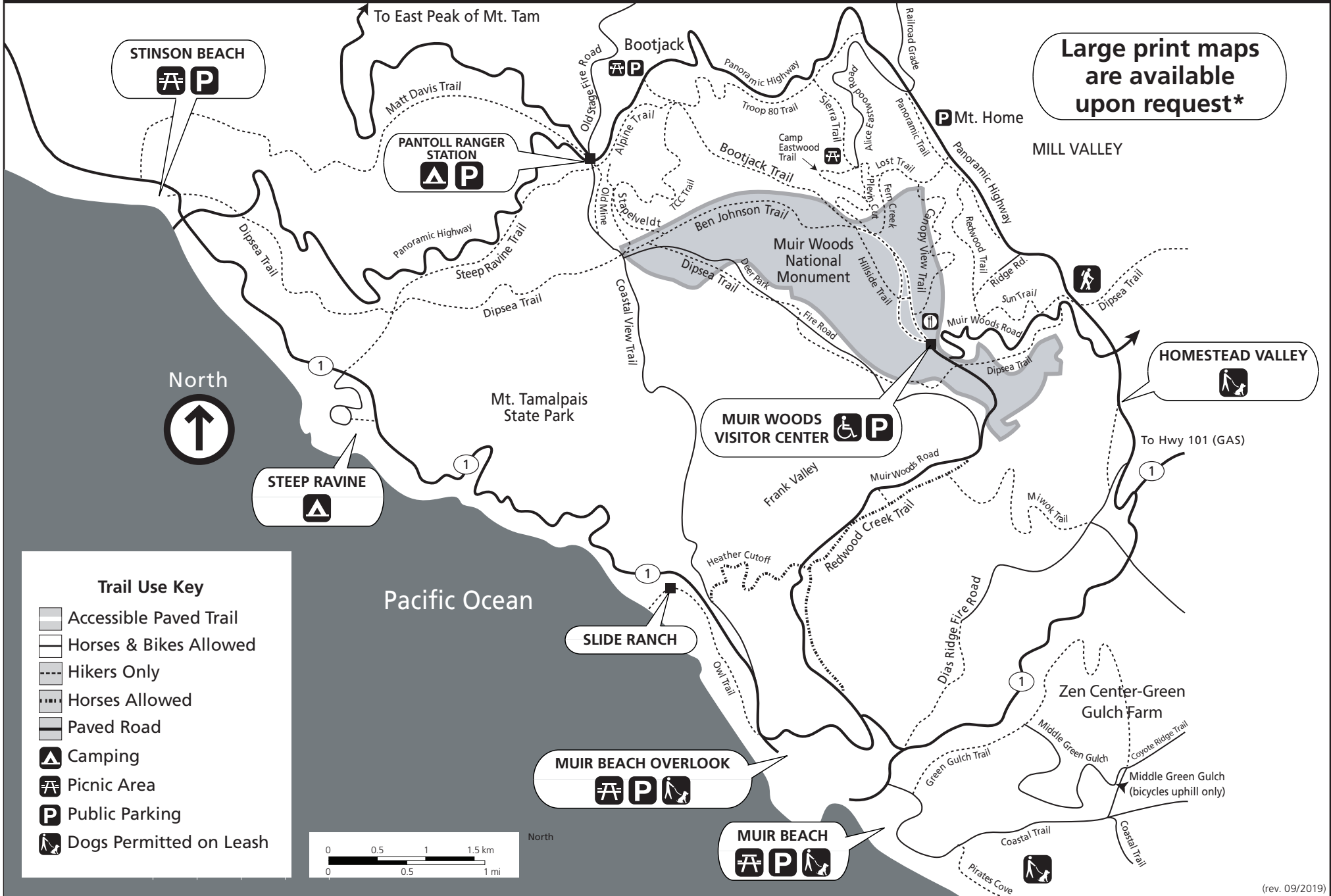


# Muir Woods & Vicinity Trail Map

National Park Service  
U.S. Department of the Interior



Large print maps  
are available  
upon request\*

STINSON BEACH  
[Picnic Area] [Public Parking]

PANTOLL RANGER  
STATION  
[Camping] [Public Parking]

MUIR WOODS  
VISITOR CENTER  
[Public Parking] [Dogs Permitted on Leash]

SLIDE RANCH

MUIR BEACH OVERLOOK  
[Picnic Area] [Public Parking] [Dogs Permitted on Leash]

MUIR BEACH  
[Picnic Area] [Public Parking] [Dogs Permitted on Leash]


HOMESTEAD VALLEY  
[Dogs Permitted on Leash]

To Hwy 101 (GAS)

Zen Center-Green  
Gulch Farm  
Middle Green Gulch  
(bicycles uphill only)

## Trail Use Key

- Accessible Paved Trail
- Horses & Bikes Allowed
- Hikers Only
- Horses Allowed
- Paved Road
- Camping
- Picnic Area
- Public Parking
- Dogs Permitted on Leash



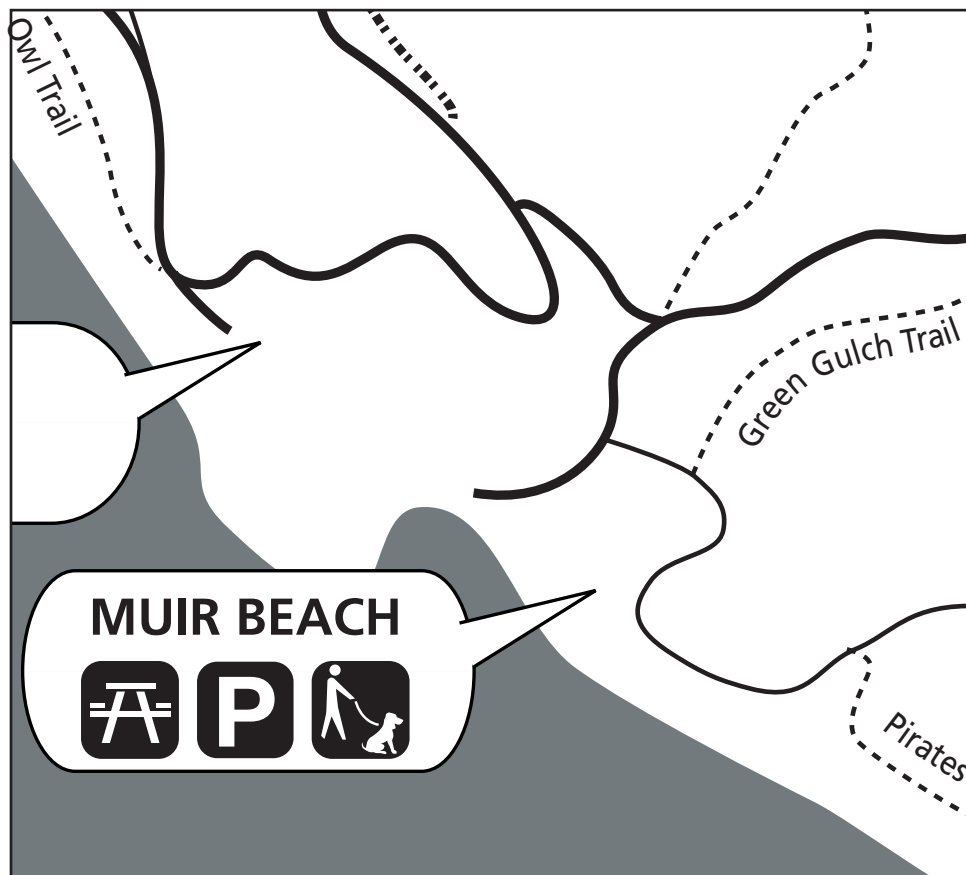
North

# Muir Woods & Vicinity Trail Map



The National Park Service preserves the integrity of wild places and our country's heritage for future generations. As you walk or ride a trail today, alone or with friends, please protect the landscape and its living communities by respecting the trail use guidelines on the map. Your trip will be safer, and you will be a caretaker for the park.

Please protect your national and state parks. Do not remove any natural or cultural historic items. Take only pictures.



## Trail Rules

- Muir Woods National Monument is closed to bicycles, dogs (except service dogs), horses, camping and picnics. Service dogs are those that assist people who have special accessibility needs.
- Where dogs are permitted outside of Muir Woods, dog walkers must obey regulations and pick up after their pet.
- Always carry water and a map.
- Please stay on the trail. Shortcuts cause erosion and degrades the water quality of the creek for people, endangered Coho salmon, and threatened California red-legged frog.
- Bikes are only allowed on designated fire roads. Cyclists may not exceed 15 MPH and must slow to 5 MPH around corners or while passing other trail users. Helmets are required for children under 18 and are strongly recommended for others.
- Check at the Visitor Center for current trail conditions and hazards.
- Cell phone coverage is not reliable in many areas of the watershed.

## Emergency numbers

Park Police	(415) 561-5656
from a cell phone	(415) 472-0911
Information	(415) 388-2596
Nature Hotline	(415) 388-2595
Website	<a href="http://www.nps.gov/muwo">www.nps.gov/muwo</a>
Twitter	@MuirWoodsNPS

