

Off-Road Vehicle: Blue Notch


Glen Canyon NRA and Rainbow Bridge NM
National Park Service
U.S. Department of the Interior



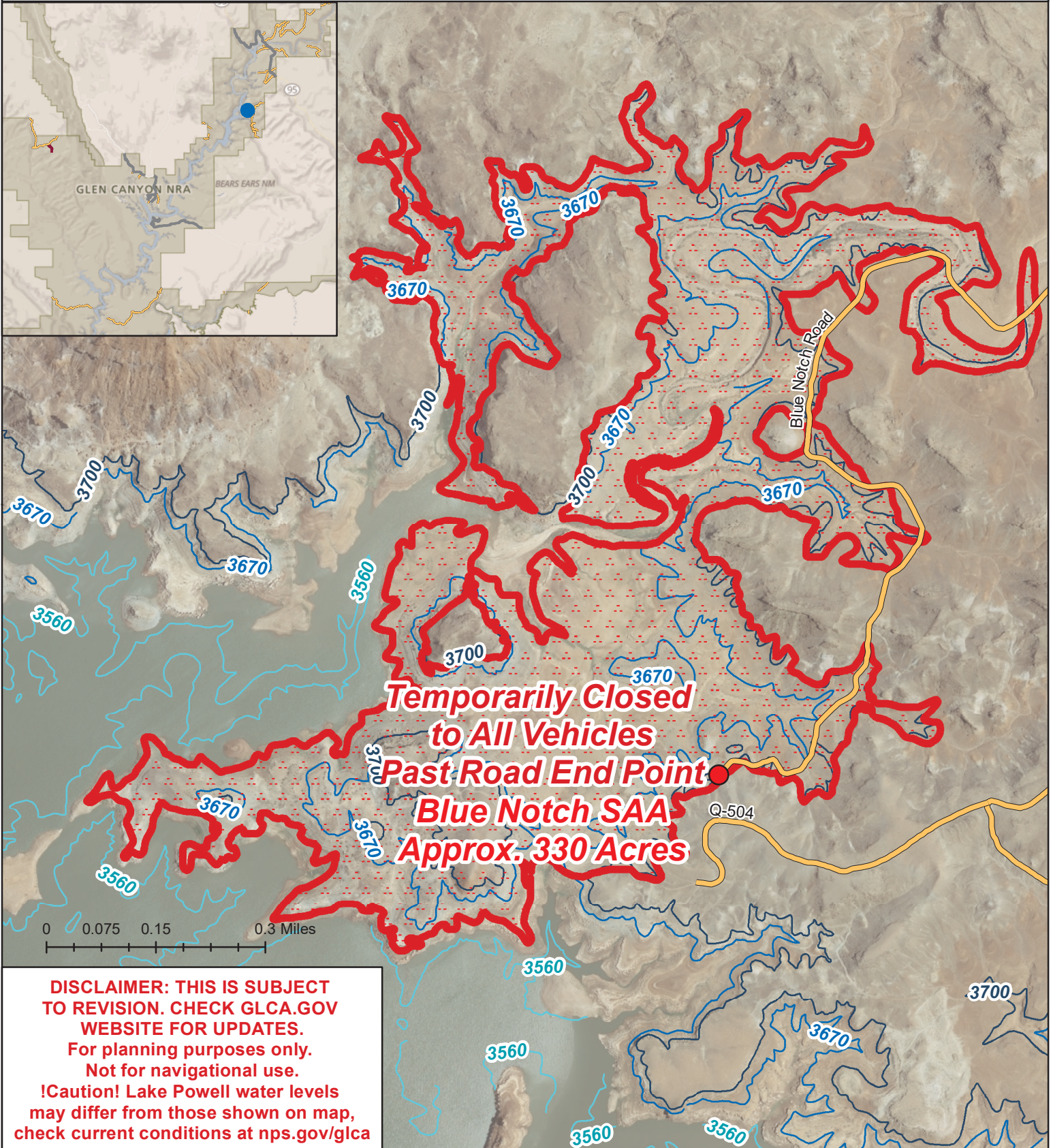
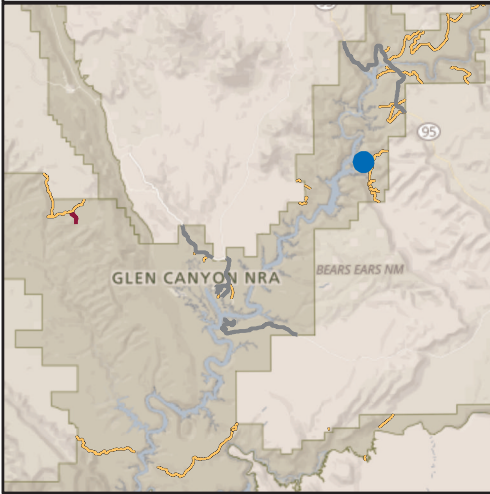
 Unpaved Designated Road

Open to Conventional Vehicles,
OHVs, and Street-Legal ATVs

 TEMPORARILY CLOSED TO ALL
VEHICLES Shoreline Access Area (SAA)

 End of GMP Road: TEMPORARILY CLOSED
TO ALL VEHICLES PAST THIS POINT

**A permit system for vehicles to operate in designated SAA & ORV routes is in development.*



**Temporarily Closed
to All Vehicles
Past Road End Point
Blue Notch SAA
Approx. 330 Acres**

**DISCLAIMER: THIS IS SUBJECT
TO REVISION. CHECK GLCA.GOV
WEBSITE FOR UPDATES.
For planning purposes only.
Not for navigational use.
!Caution! Lake Powell water levels
may differ from those shown on map,
check current conditions at nps.gov/glca**